Ada County Boise River Levees

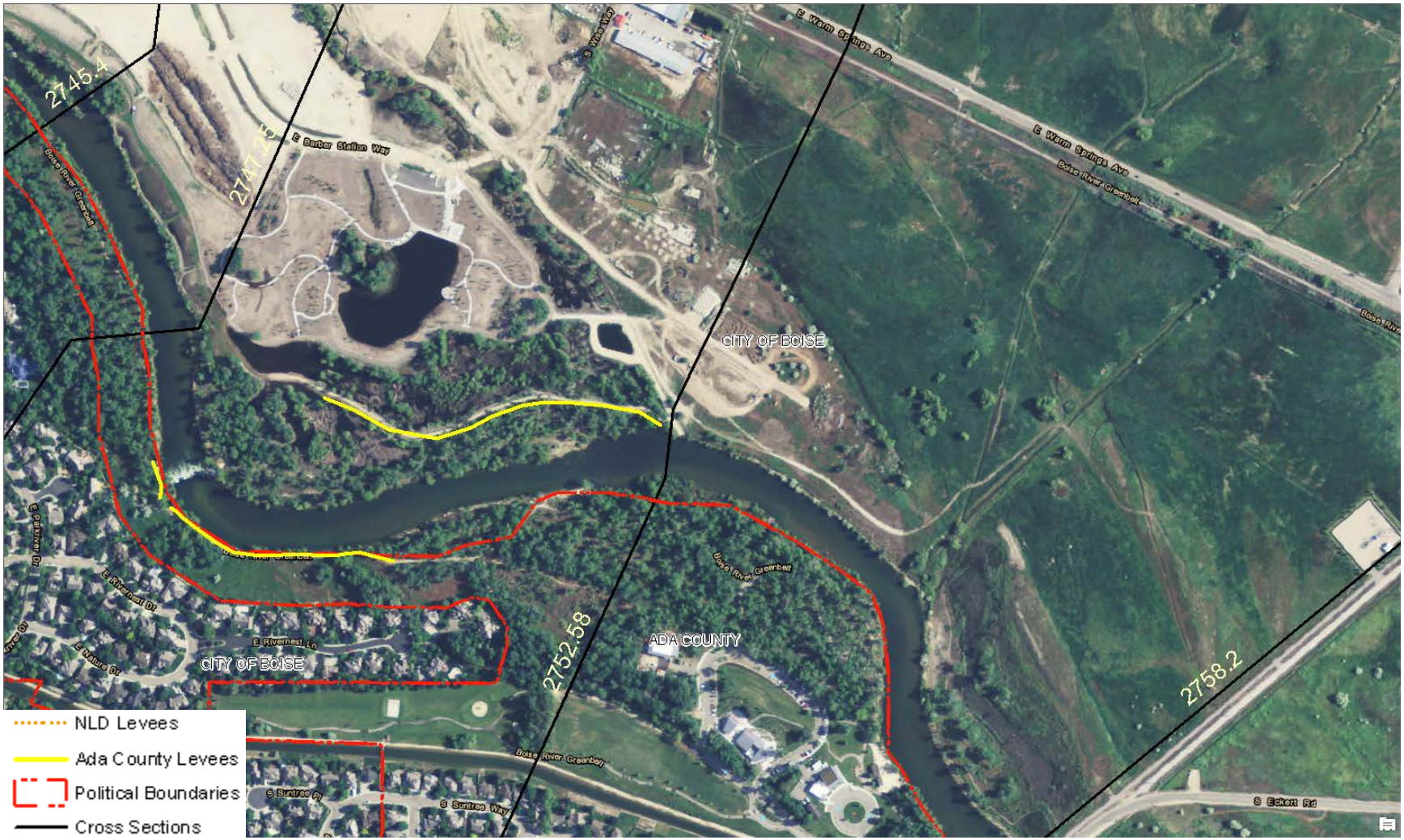

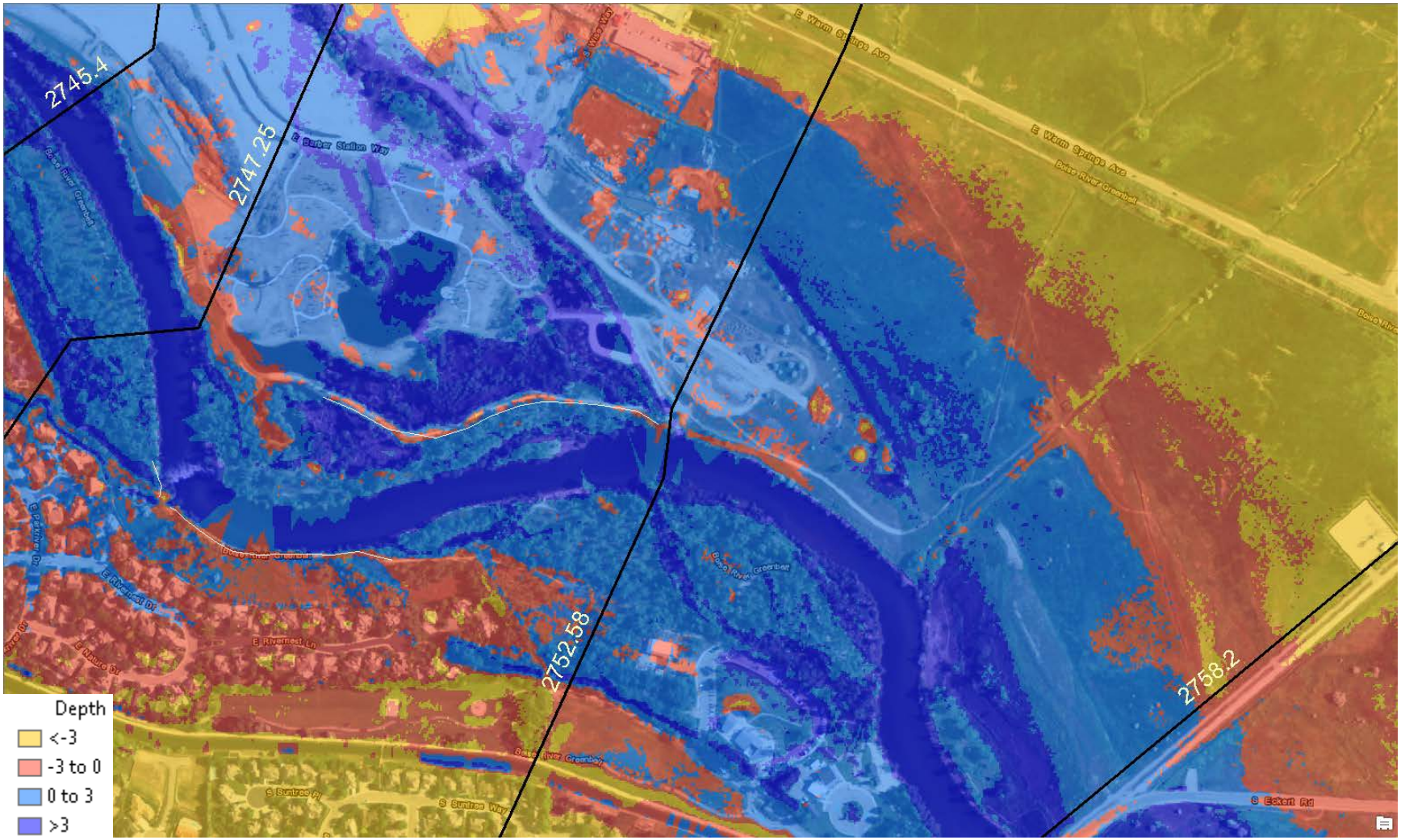
2745.4
2747.25
2752.58
2758.2
E Butler Station Way
E Warm Springs Ave
Boise River Greenbelt
E Riverfront Dr
E Riverfront Ln
S Sunfree Pl
S Sunfree Way
S Eckert Rd
Depth
<-3
-3 to 0
0 to 3
>3

ADA COUNTY
CITY OF BOISE
E Parkcenter Blvd
E Warm Springs Ave
S Starview Dr
E Barber Station Way
Boise River Greenbelt
E Boise Ave
E Victory Rd
E Old Saybrook Ln
E Holden Ln
E Seaside Ct
E Seaport Ct
E Spinnaker Ct
E Canova Dr
E Molody St
E Molody
E Gossamer Ln
E Skipperling Ln
E Riverwalk Dr
S Bown Way
S Rodney Ln
S Abigail Way
E Wildernest Ln
E Independence Dr
E Parkriver Dr
S Norfolk Ln
S Mazza Ave
S Brampton Way
S Betty Ross Way
S Law Ave
S Centrell Ave
S Portside Ave
S Armada Pl
S Swallowtail Ln
S Tamperance Way
2738.26
2745.4
2747.25
NLD Levees
Ada County Levees
Political Boundaries
Cross Sections

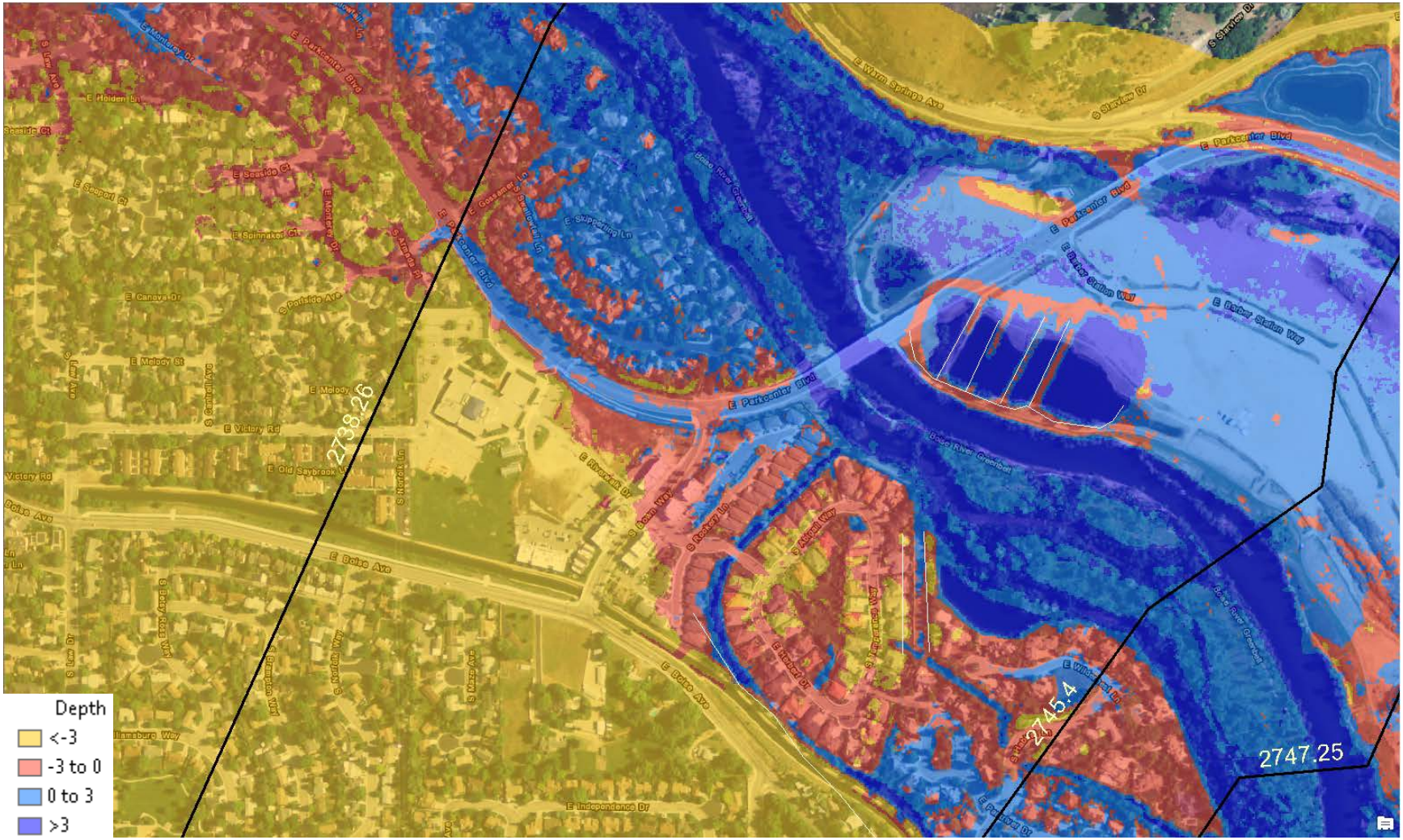
Depth
<-3
-3 to 0
0 to 3
>3
2738.26
2745.4
2747.25
E Parkcenter Blvd
E Warm Springs Ave
E Baker Station Way
E Boise Ave
E Victory Rd
E Melody St
E Independence Dr
Boise River Greenbelt

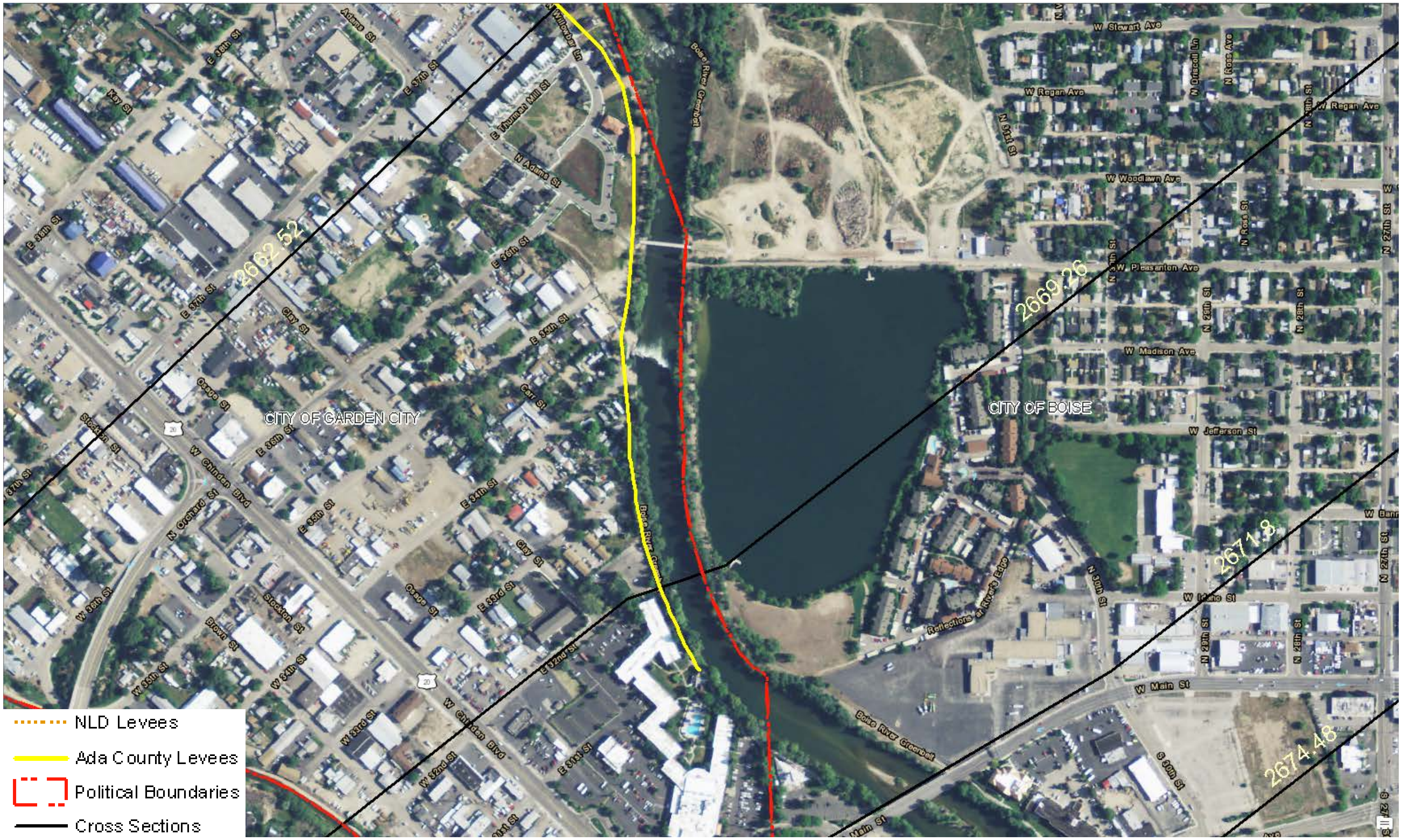

NLD Levees
Ada County Levees
Political Boundaries
Cross Sections
2662.52
2669.26
2671.8
2674.48
CITY OF GARDEN CITY
CITY OF BOISE
Boise River Greenbelt
W Chinden Blvd
W Main St
W Idaho St
W Jefferson St
W Madison Ave
W Pleasanton Ave
W Woodlawn Ave
W Regan Ave
W Stewart Ave
N 27th St
N 28th St
N 29th St
N 30th St
N Ross St
N 31st St
Reflections at River's Edge
E Thurman Mill St
N Adams St
N Willowbar Ln
N Orchard St

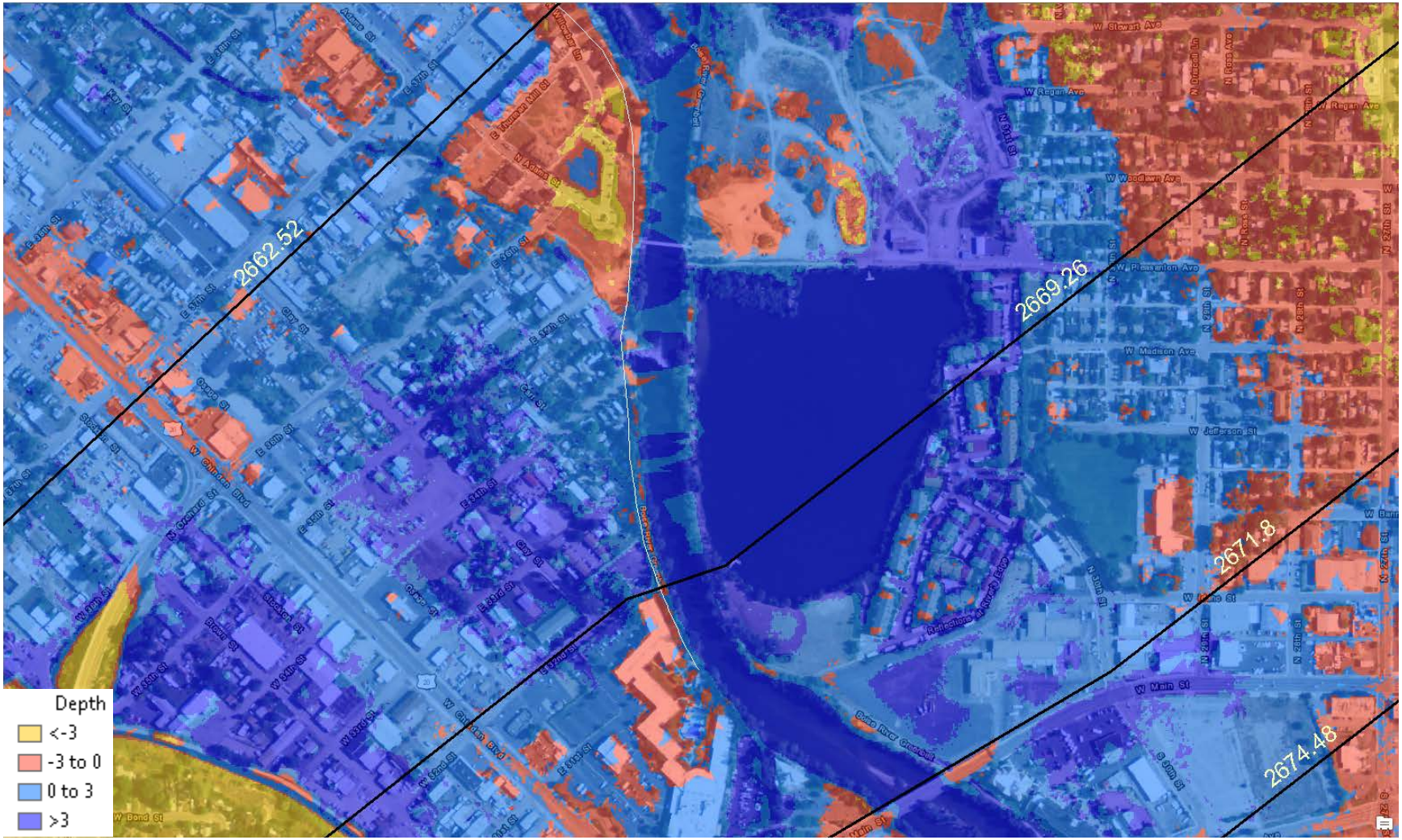
Depth
<-3
-3 to 0
0 to 3
>3
2662.52
2669.26
2671.8
2674.48

ADA COUNTY
CITY OF BOISE
CITY OF GARDEN CITY
2653.73
2655.89
2662.52
NLD Levees
Ada County Levees
Political Boundaries
Cross Sections

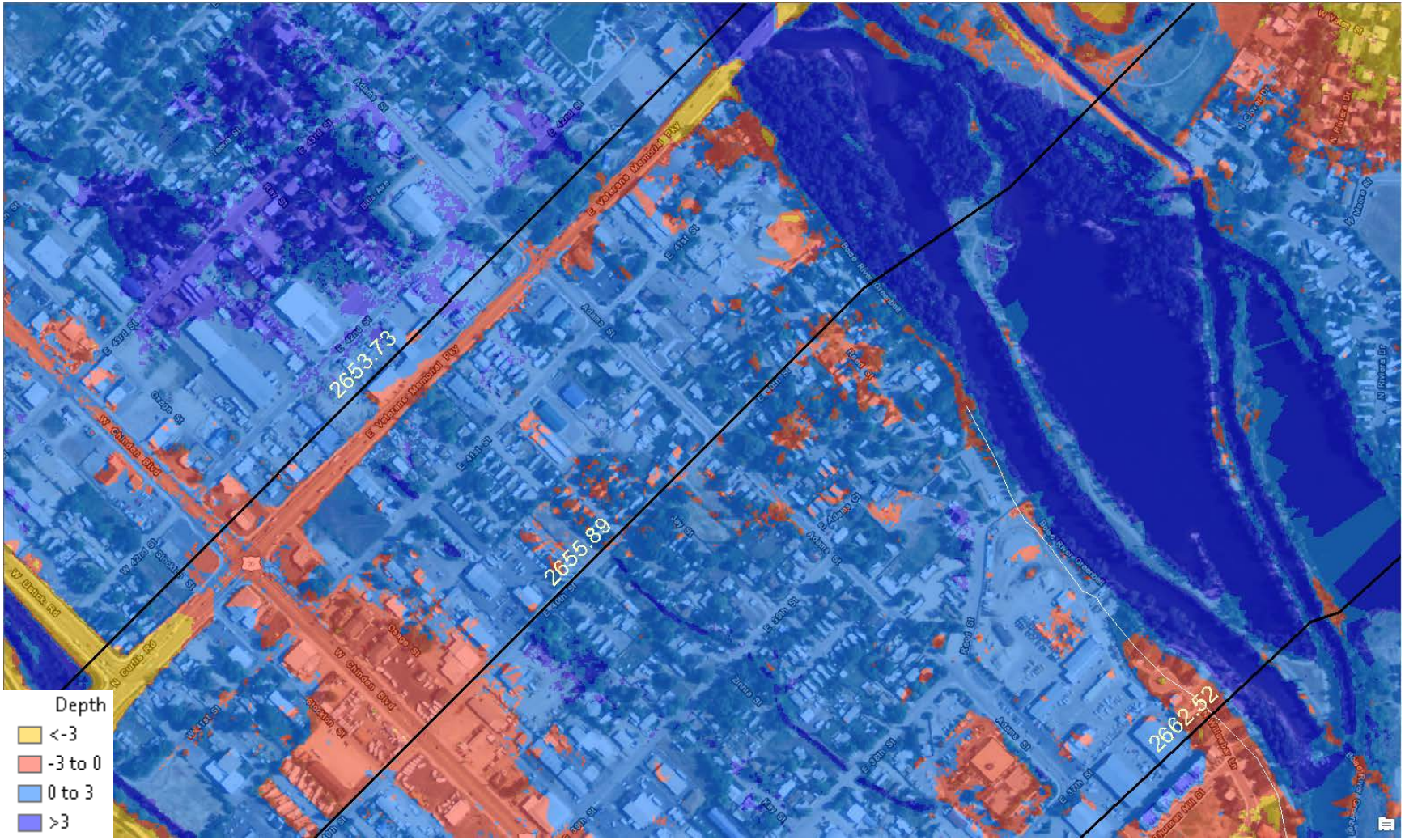
2653.73
2655.89
2662.52
Depth
<-3
-3 to 0
0 to 3
>3

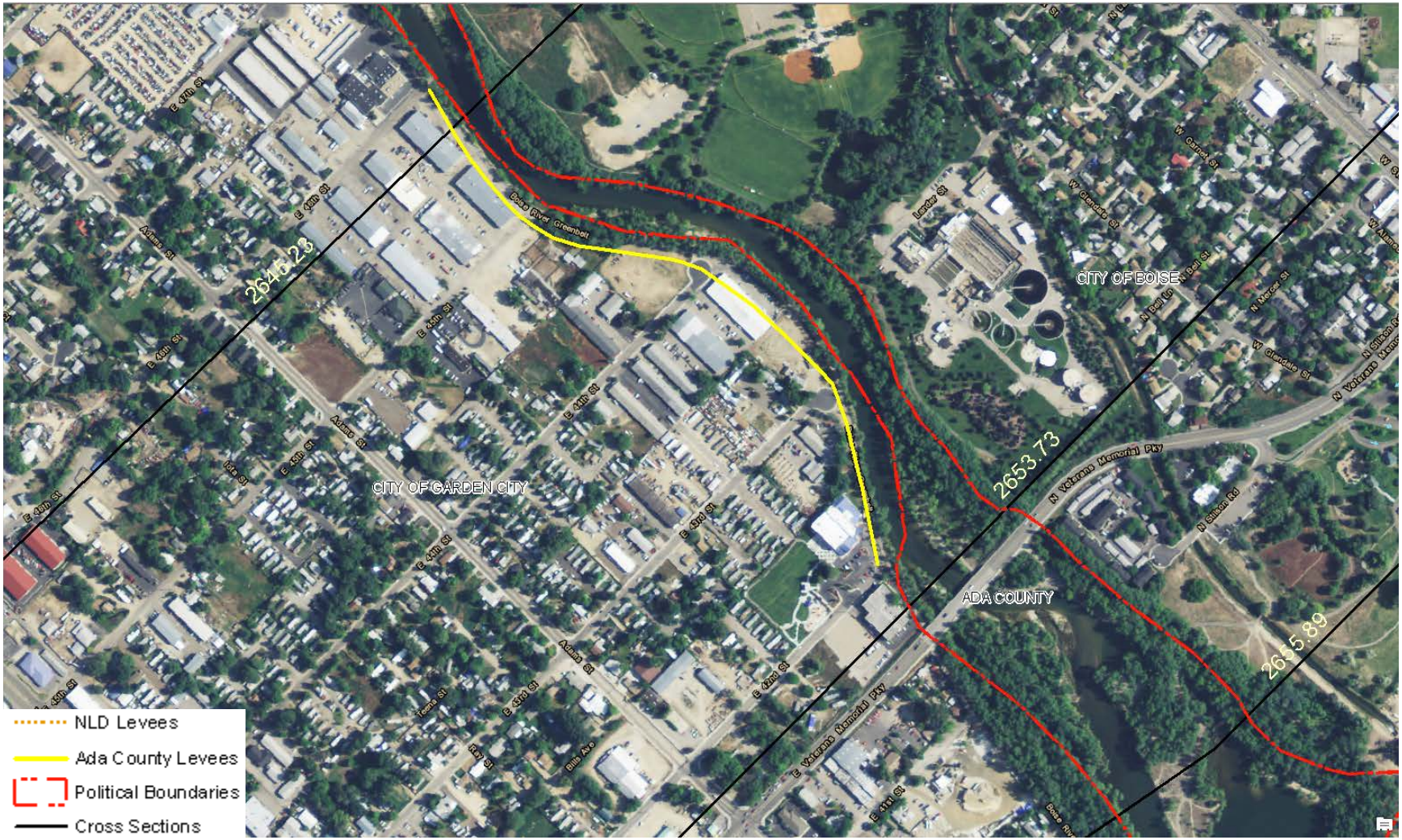

2646.23
2653.73
2655.89
CITY OF GARDEN CITY
CITY OF BOISE
ADA COUNTY
Boise River Greenbelt
E 47th St
E 46th St
E 45th St
E 44th St
E 43rd St
E 42nd St
E 41st St
Adams St
Iota St
Teena St
Ray St
Bills Ave
Larder St
W Glendale St
W Garnet St
N Bell St
N Mercer St
N Veterans Memorial Pky
N Silicon Rd
E Veterans Memorial Pky
NLD Levees
Ada County Levees
Political Boundaries
Cross Sections

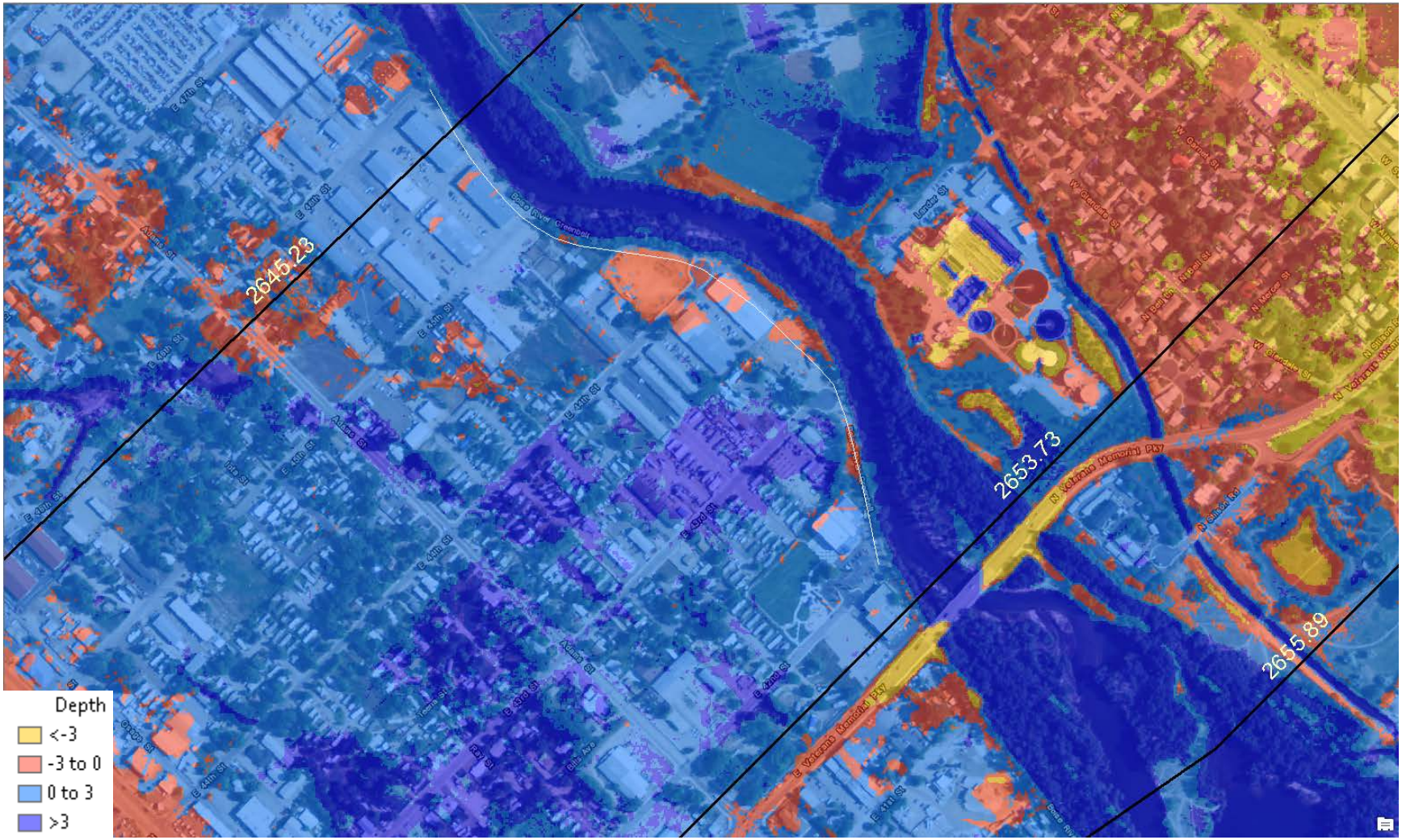
2645.23
2653.73
2655.89
Depth
<-3
-3 to 0
0 to 3
>3

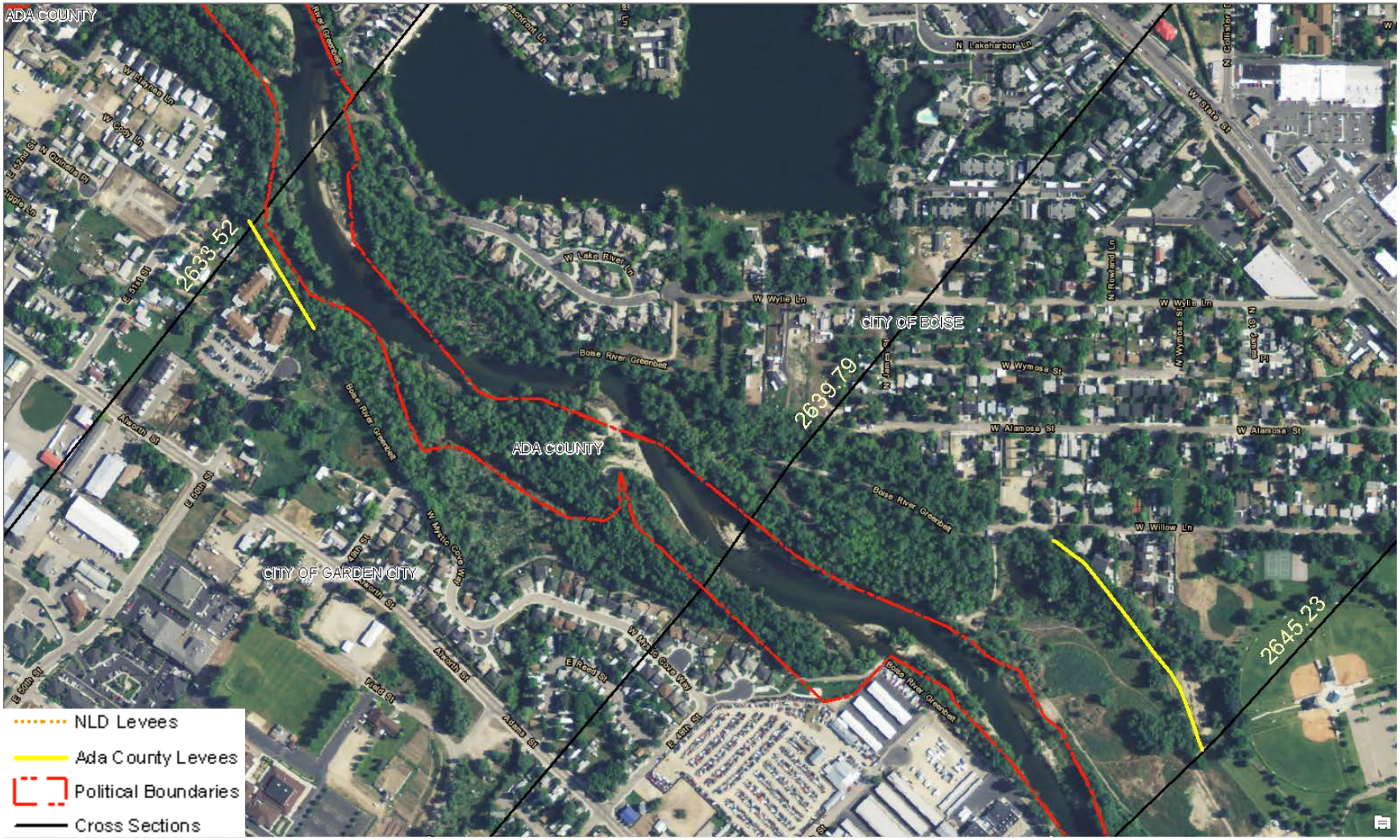
ADA COUNTY
CITY OF BOISE
ADA COUNTY
CITY OF GARDEN CITY
2633.52
2639.79
2645.23
W Lake River Ln
W Wylie Ln
W Wymosa St
W Alamosa St
W Willow Ln
N Lakeharbor Ln
W State St
Boise River Greenbelt
Alworth St
E 50th St
E 51st St
W Mystic Cove Way
E Reed St
Field St
Adams St
E 49th St
NLD Levees
Ada County Levees
Political Boundaries
Cross Sections

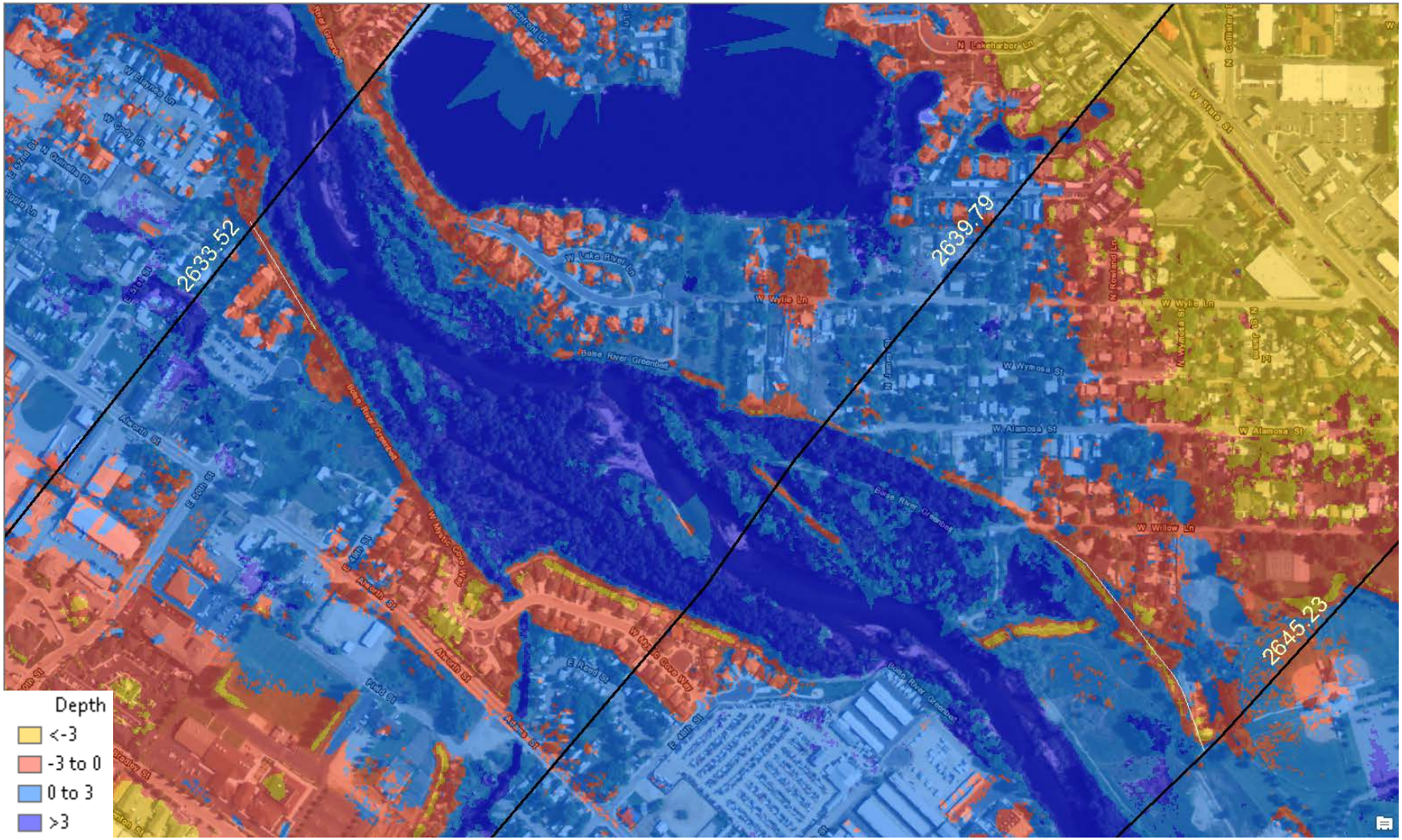
2633.52
2639.79
2645.23
Depth
<-3
-3 to 0
0 to 3
>3

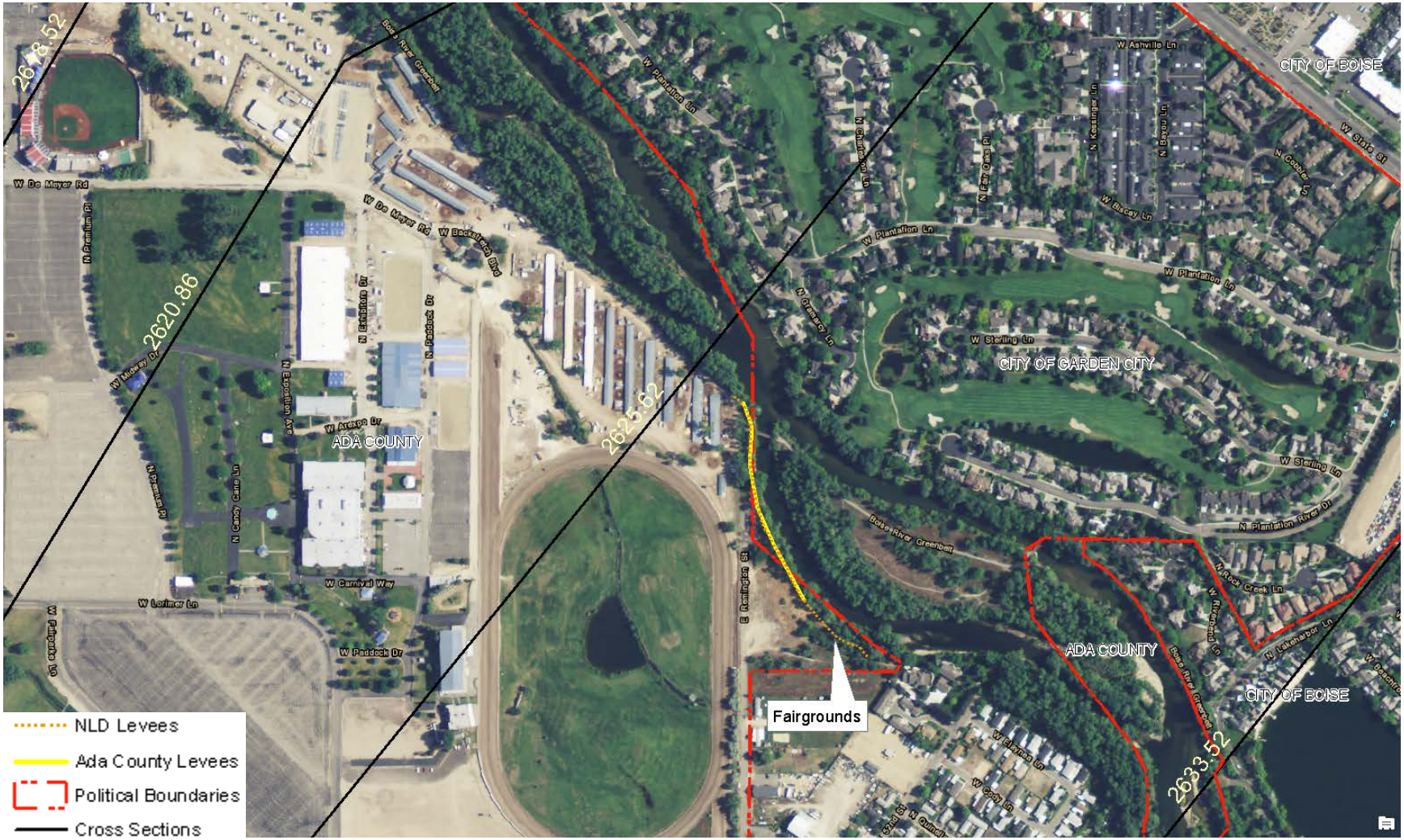

2678.52
2620.86
2625.62
2633.52
CITY OF BOISE
CITY OF GARDEN CITY
ADA COUNTY
ADA COUNTY
CITY OF BOISE
Fairgrounds
W De Meyer Rd
W Plantation Ln
W Sterling Ln
W Carnival Way
W Paddock Dr
W Lorimer Ln
W Midway Dr
W Arexpo Dr
N Plantation River Dr
W Ashville Ln
W State St
W Biscay Ln
N Rock Creek Ln
N Lakeharbor Ln
E Remington St
Boise River Greenbelt
NLD Levees
Ada County Levees
Political Boundaries
Cross Sections

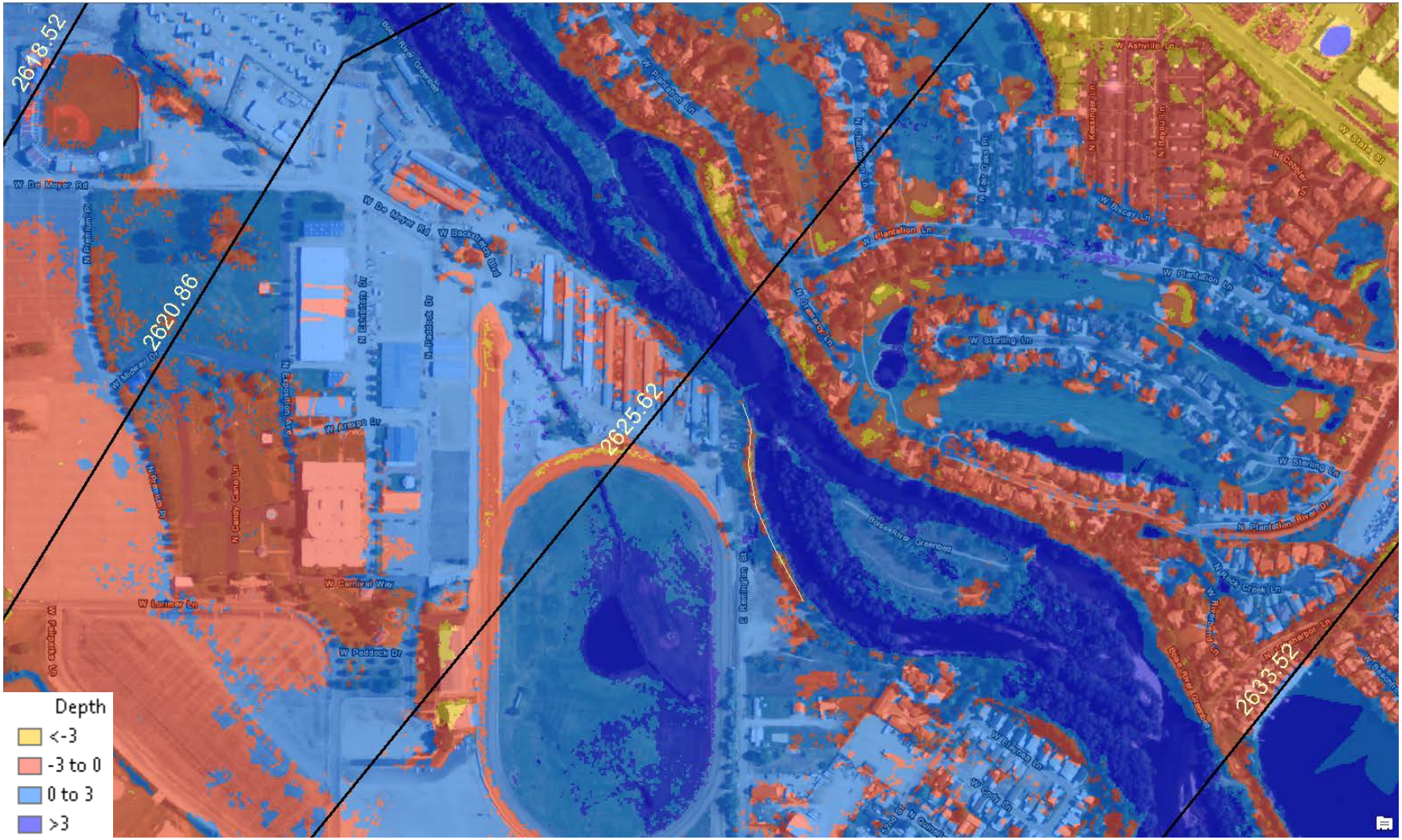
2618.52
2620.86
2625.62
2633.52
Depth
<-3
-3 to 0
0 to 3
>3
W De Meyer Rd
W Plantation Ln
W Sterling Ln
W Arexpo Dr
W Carnival Way
W Lorimer Ln
W Paddock Dr
N Plantation River Dr
W Ashville Ln
W Biscay Ln
N Kessinger Ln
N Bayou Ln
N Fair Oaks Pl
N Cranmercy Ln
N Exposition Ave
N Paddock Dr
N Canoy Carne Ln
N Premium Pl
W Midway Dr
W Fairgrove Ln
E Remington St
Boise River Greenbelt
W Cody Ln
W Elgman Ln
N Rock Creek Ln
W Riverbend Ln
N Conbler Ln
W State St

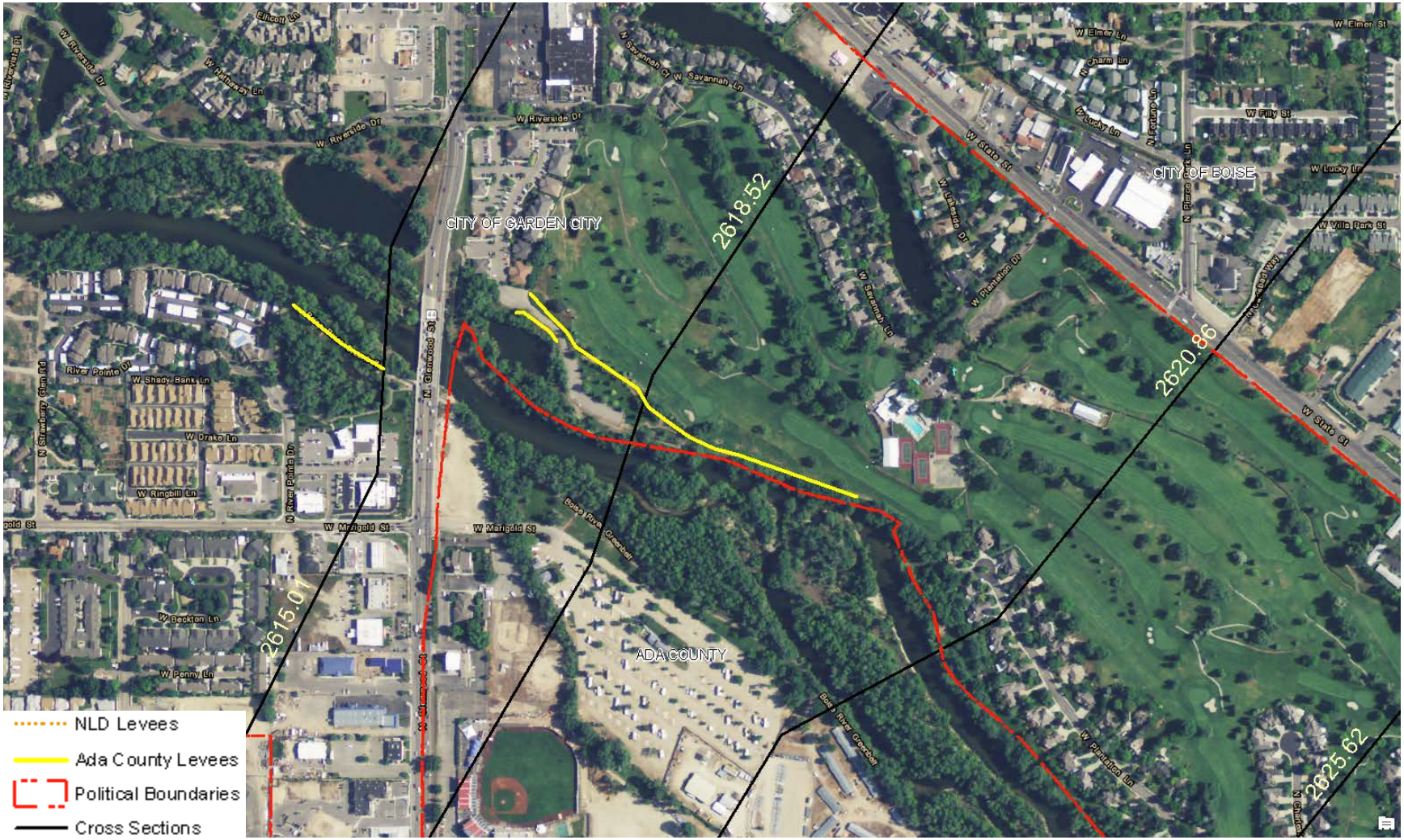

CITY OF GARDEN CITY
CITY OF BOISE
ADA COUNTY
2618.52
2620.86
2615.01
2625.62
W Riverside Dr
W Savannah Ln
W State St
W Elmer Ln
W Elmer St
W Lucky Ln
W Villa Park St
W Marigold St
W Shady Bank Ln
W Drake Ln
W Ringbill Ln
W Beckton Ln
W Penny Ln
N Glenwood St
N River Pointe Dr
N Strawberry Glen Rd
Boise River Greenbelt
W Plantation Dr
W Plantation Ln
NLD Levees
Ada County Levees
Political Boundaries
Cross Sections

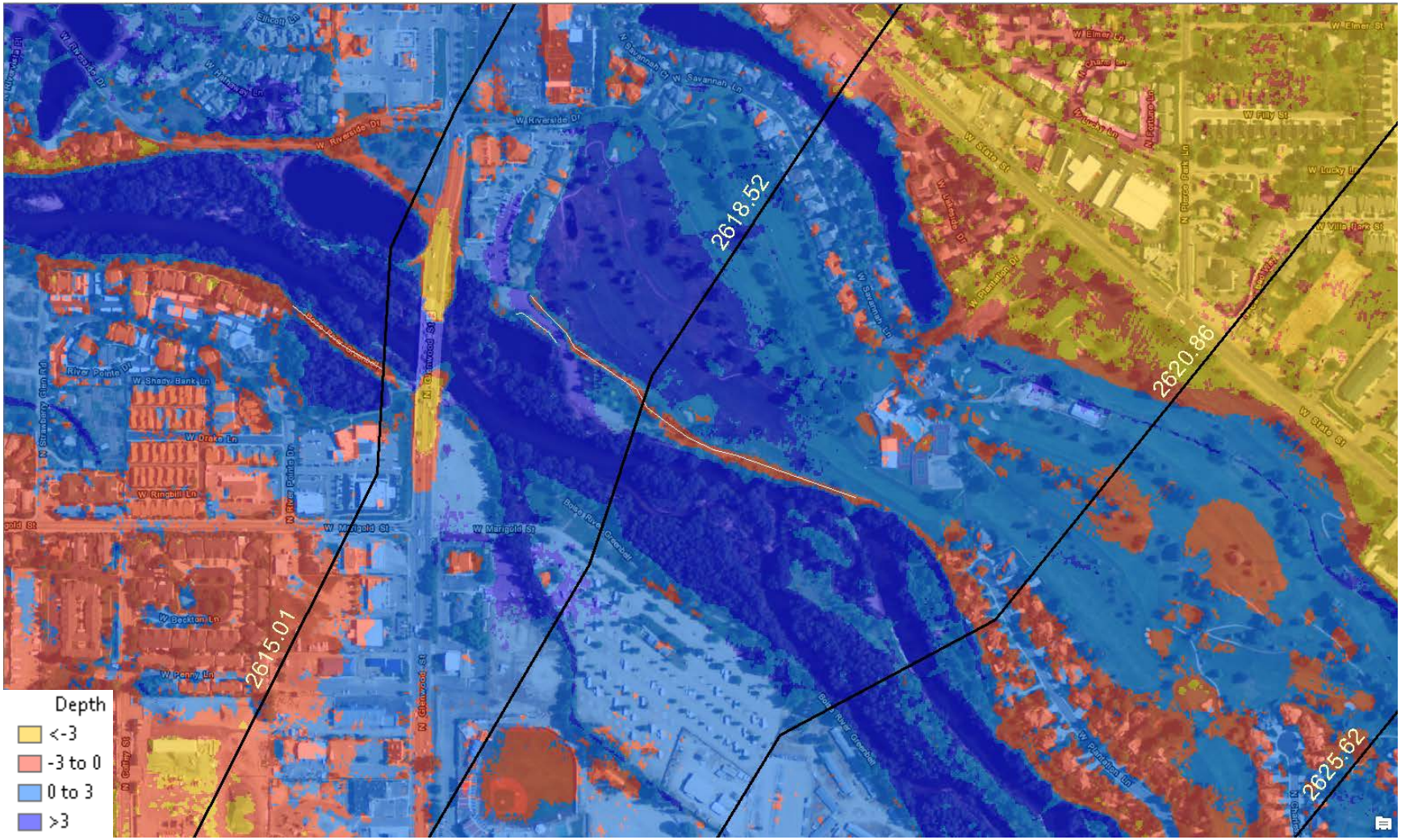

2615.01
2618.52
2620.86
2625.62
Depth
<-3
-3 to 0
0 to 3
>3
W Riverside Dr
W Savannah Ln
W Elmer Ln
W Elmer St
W Filly St
W Lucky Ln
W Ville Park St
W State St
W Plantation Dr
W Shady Bank Ln
W Drake Ln
W Ringbill Ln
W Marigold St
W Beckton Ln
W Penny Ln
N Glenwood St
N River Pointe Dr
N Stranberry Glen Rd
N Pierce Park Ln
Boise River Greenbelt

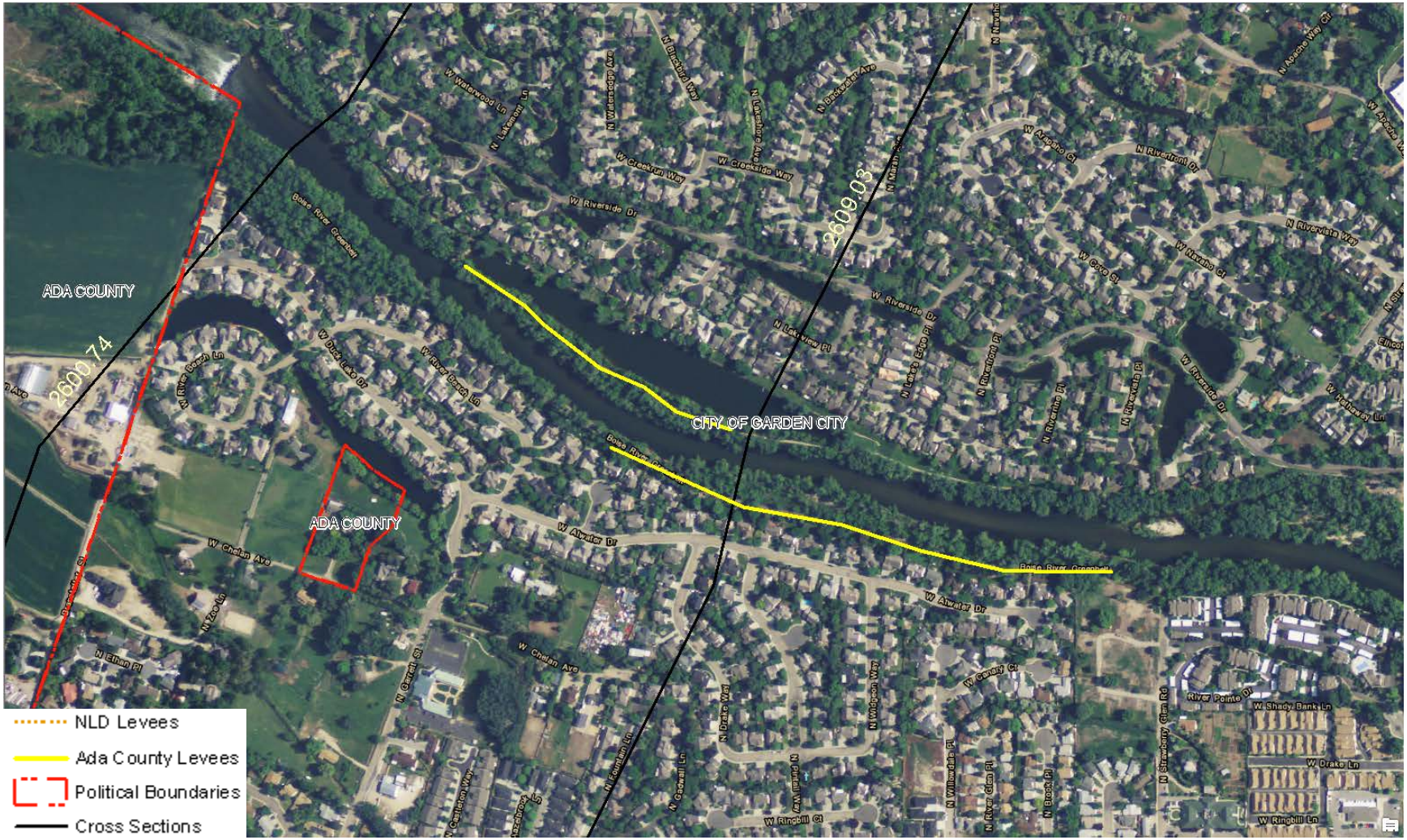
ADA COUNTY
2600.74
ADA COUNTY
CITY OF GARDEN CITY
2609.03
NLD Levees
Ada County Levees
Political Boundaries
Cross Sections

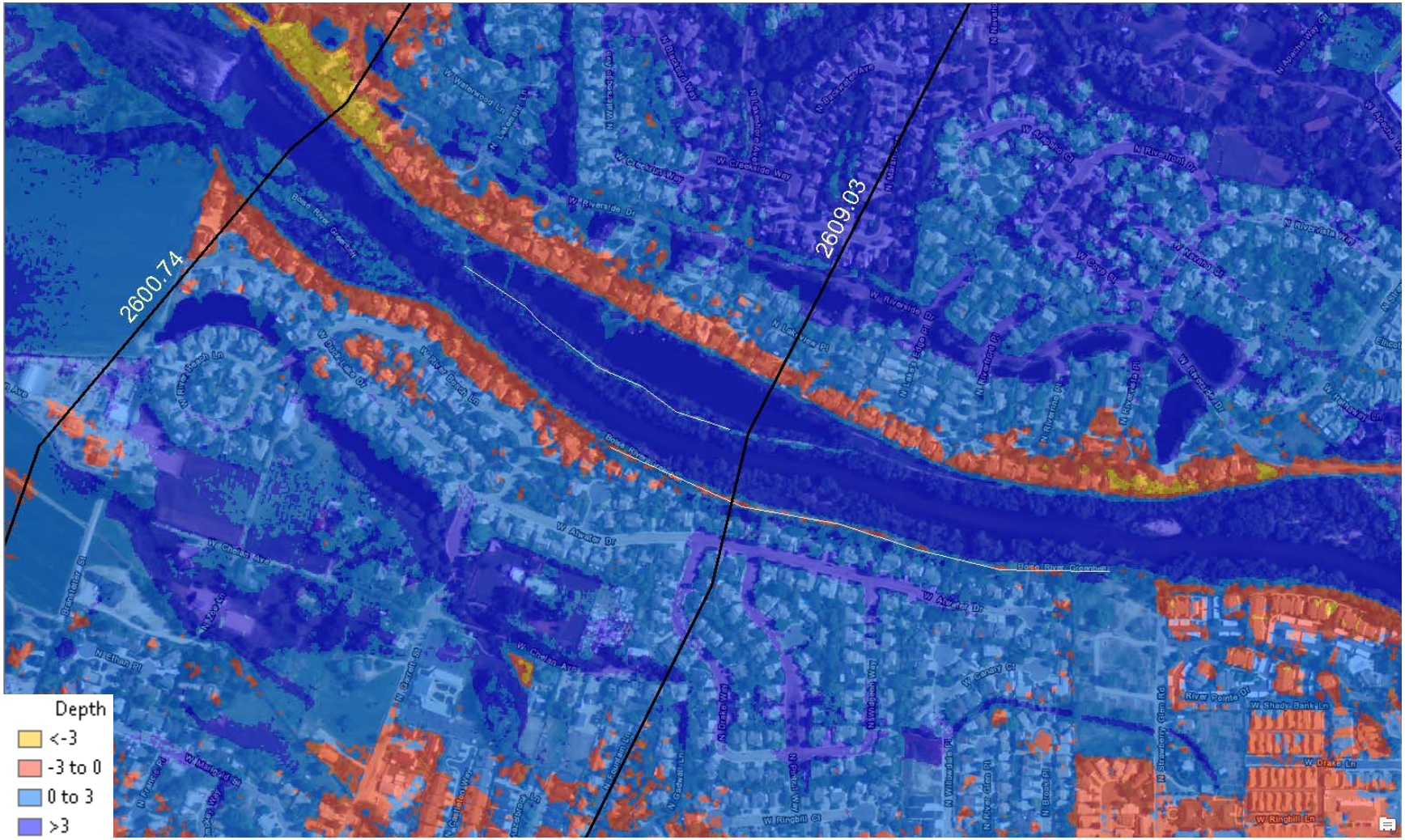
2600.74
2609.03
Depth
<-3
-3 to 0
0 to 3
>3

2582.34
2585.19
2588.91
2590.22
2592.05
2593.69
2593.8
2593.99
2596.82
CITY OF EAGLE
ADA COUNTY
CITY OF GARDEN CITY
ADA COUNTY
W Sultana Ln
W River Rock Ln
W Sultana Dr
W Pandion Ct
W Riverside
N Winterwood Ln
NLD Levees
Ada County Levees
Political Boundaries
Cross Sections

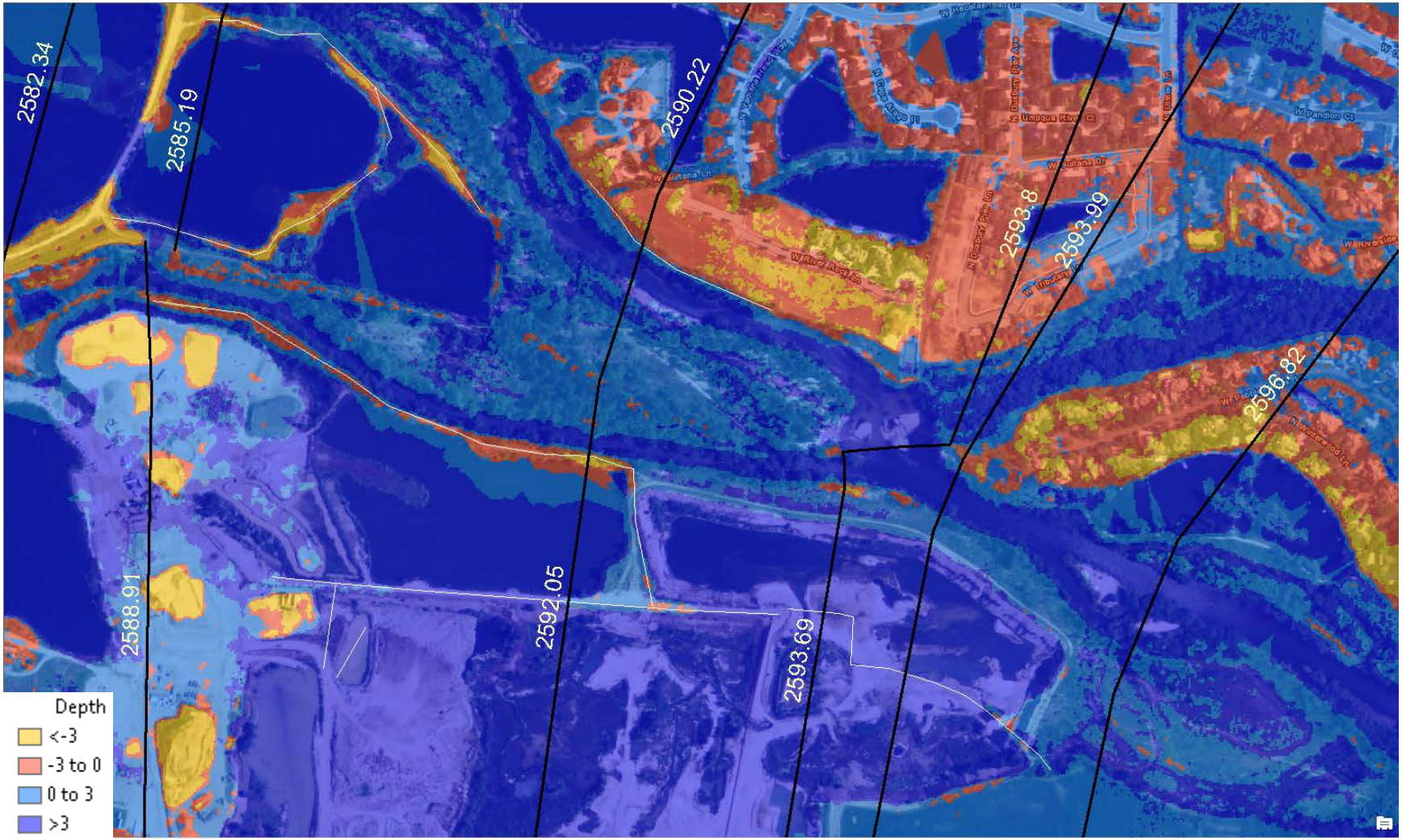
2582.34
2585.19
2590.22
2593.8
2593.99
2596.82
2588.91
2592.05
2593.69
Depth
<-3
-3 to 0
0 to 3
>3

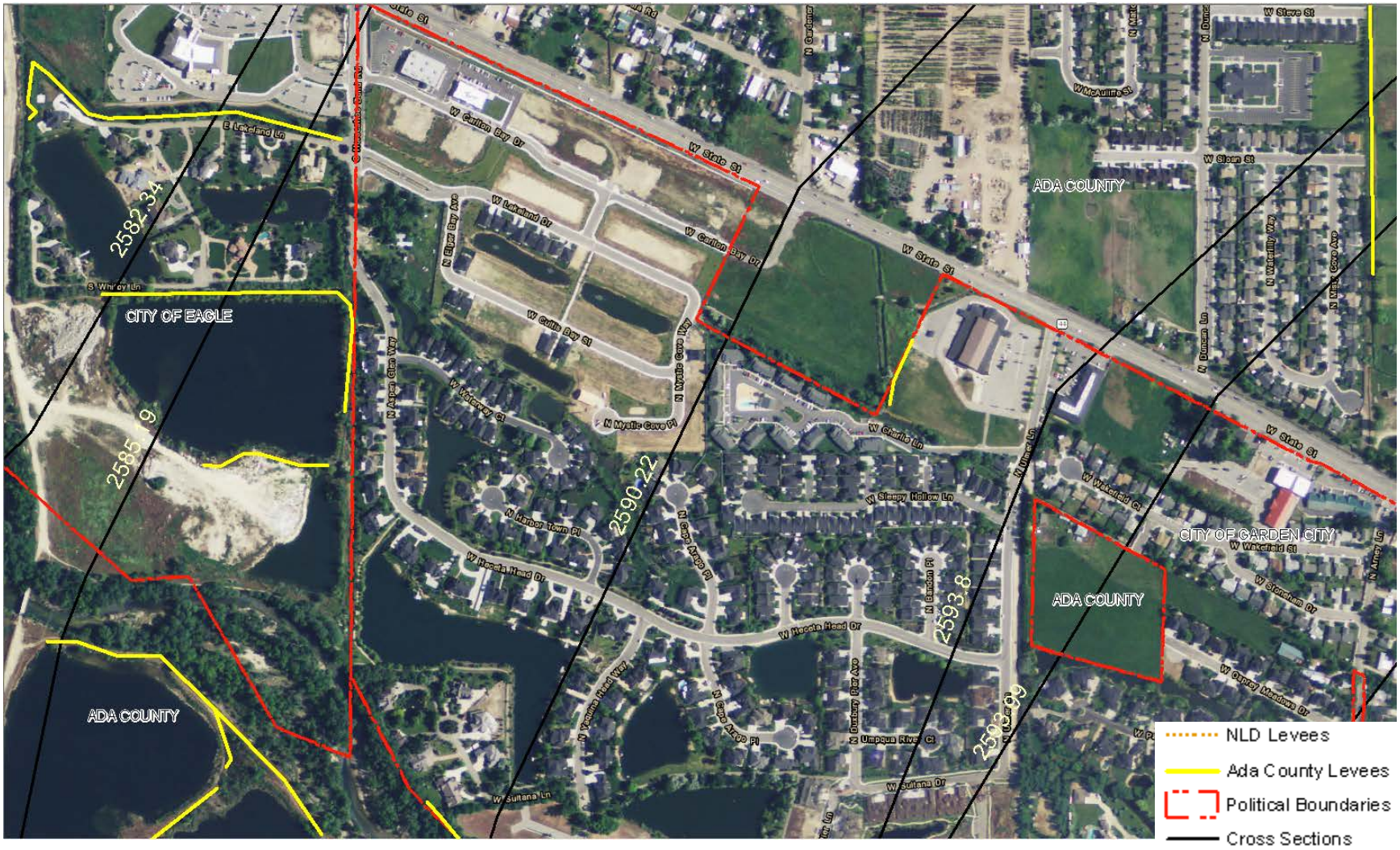

CITY OF EAGLE
ADA COUNTY
ADA COUNTY
ADA COUNTY
CITY OF GARDEN CITY
2582.34
2585.9
2590.22
2593.8
W State St
W Carlton Bay Dr
W Lakeland Dr
W Cultis Bay St
W Waterway Ct
N Mystic Cove Pl
N Harbor Town Pl
W Hecota Head Dr
W Sleepy Hollow Ln
W Charlie Ln
W Wakefield Ct
W Wakefield St
W Stoneham Dr
W Osprey Meadows Dr
W Sultana Dr
W Sultana Ln
W Steve St
W Sloan St
W McAuliffe St
E Lakeland Ln
S Whitney Ln
N Elger Bay Ave
N Aspen Glen Way
N Mystic Cove Way
N Cape Arago Pl
N Yaquina Head Way
N Duxbury Pier Ave
N Bandon Pl
N Umpqua River Ct
N Ulmer Ln
N Duncan Ln
N Waterfilly Way
N Mast Cove Ave
N Arney Ln
NLD Levees
Ada County Levees
Political Boundaries
Cross Sections

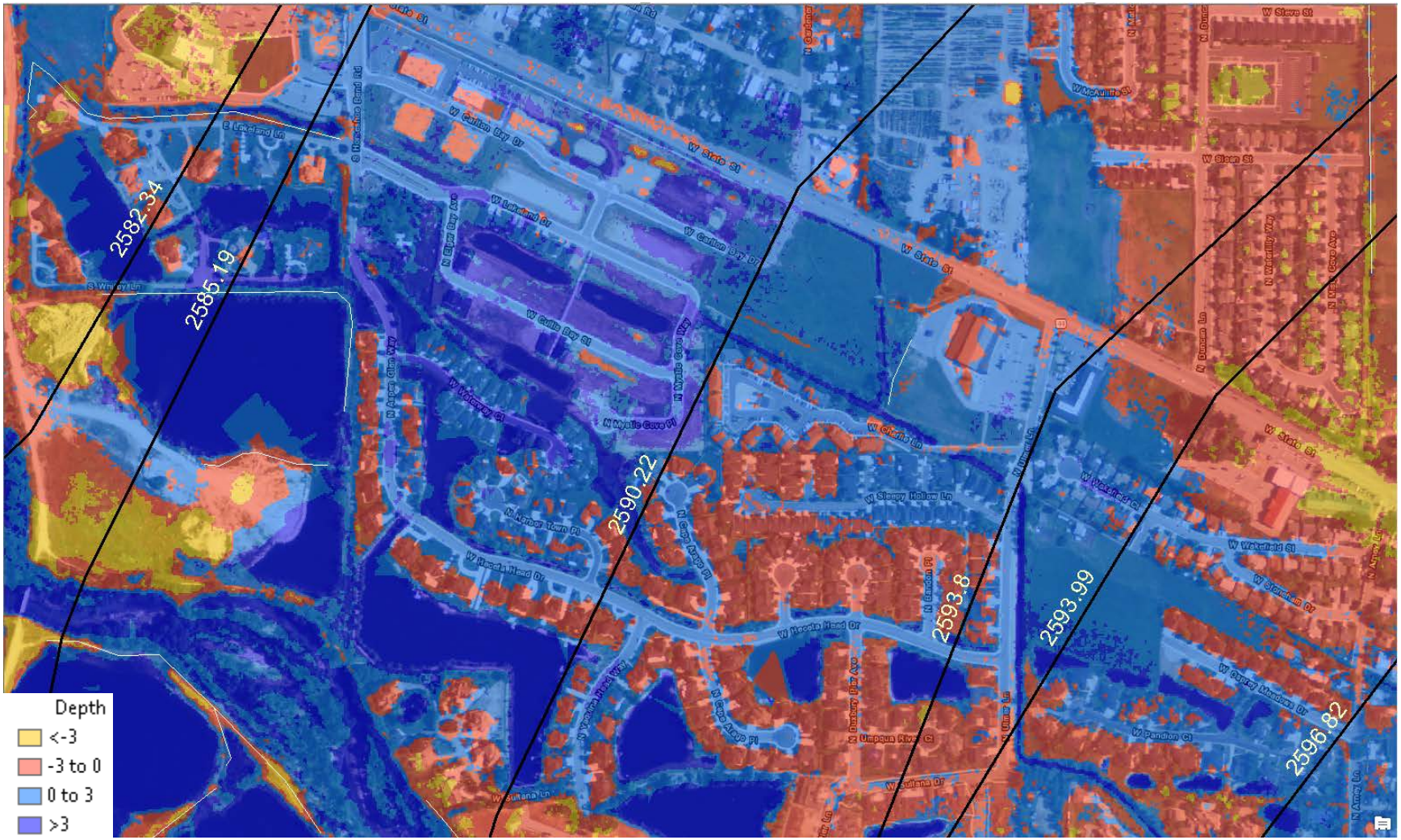
2582.34
2585.19
2590.22
2593.8
2593.99
2596.82
Depth
<-3
-3 to 0
0 to 3
>3

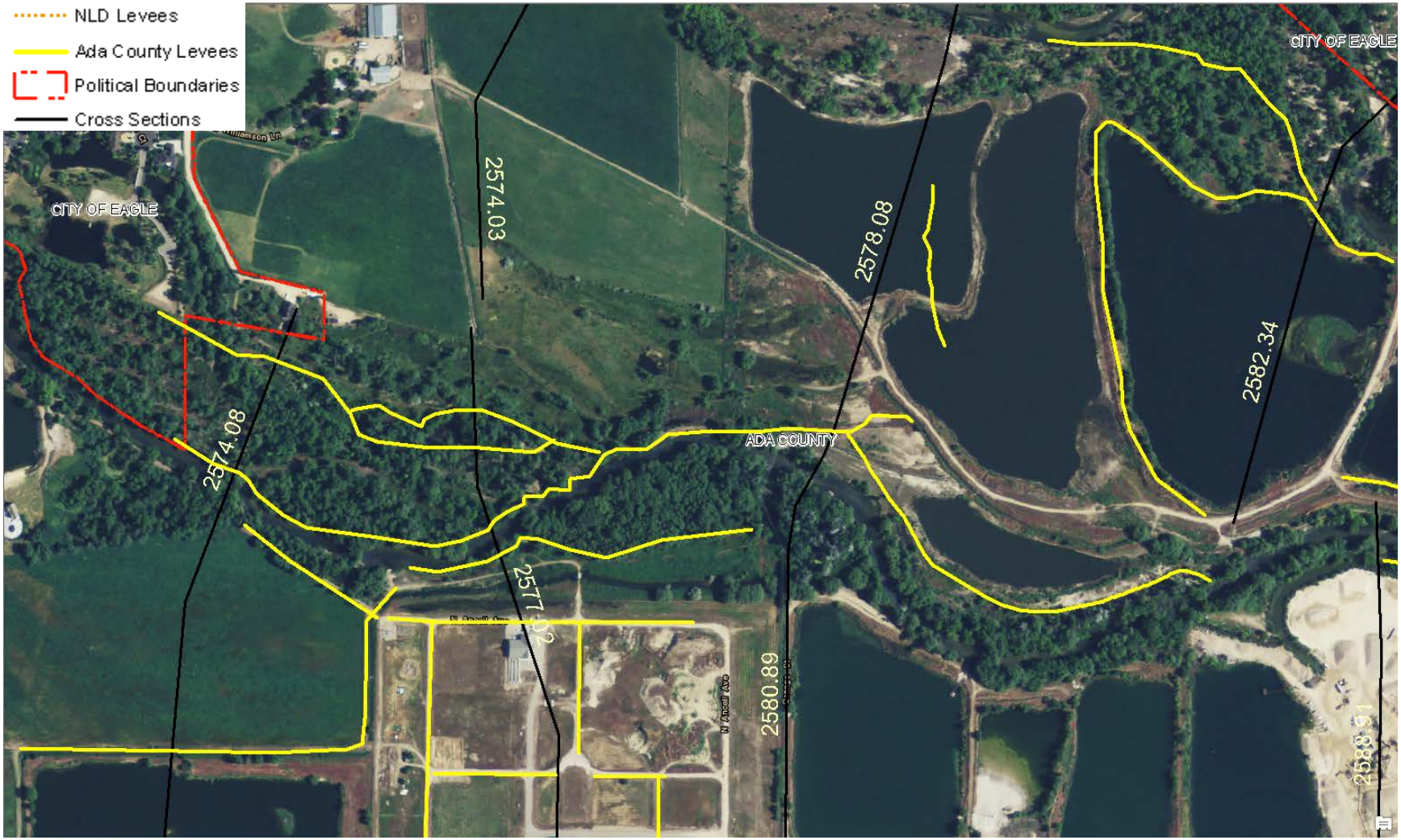
NLD Levees
Ada County Levees
Political Boundaries
Cross Sections
CITY OF EAGLE
CITY OF EAGLE
ADA COUNTY
2574.08
2574.03
2577.97
2580.89
2578.08
2582.34
N Ancell Ave

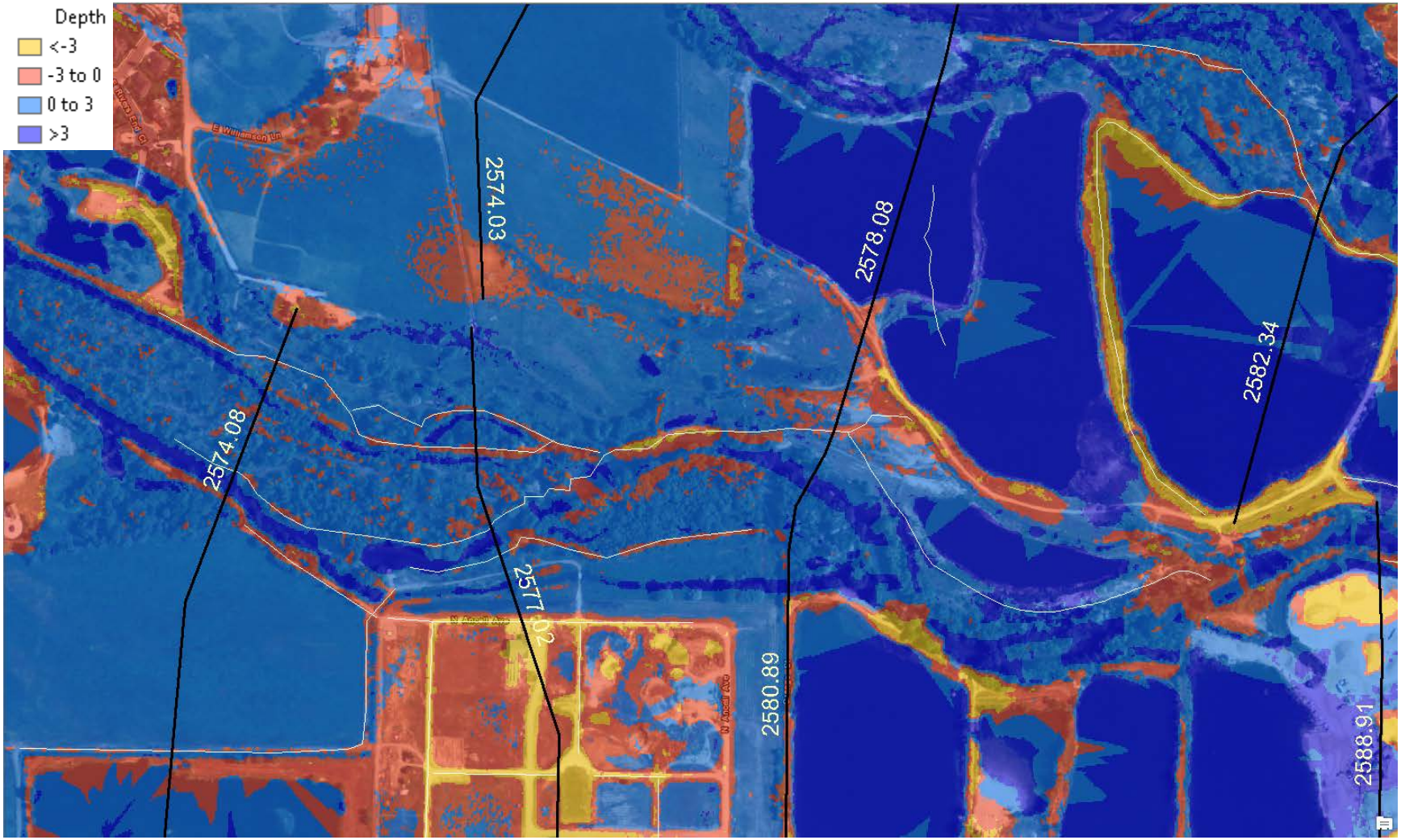
Depth
<-3
-3 to 0
0 to 3
>3
2574.03
2578.08
2582.34
2574.08
2577.02
2580.89
2588.91
E Williamson Ln
N Ancell Ave

E State St
E McGrath Rd
S Edgewood Way
Ancona Way
S Great Sky Way
S Clear Lake Pl
E Lakefort Dr
S Eagle Rock Pl
ID-55
CITY OF EAGLE
ADA COUNTY
2574.03
2578.08
2582.34
2585.19
S Whitney Ln
NLD Levees
Ada County Levees
Political Boundaries
Cross Sections

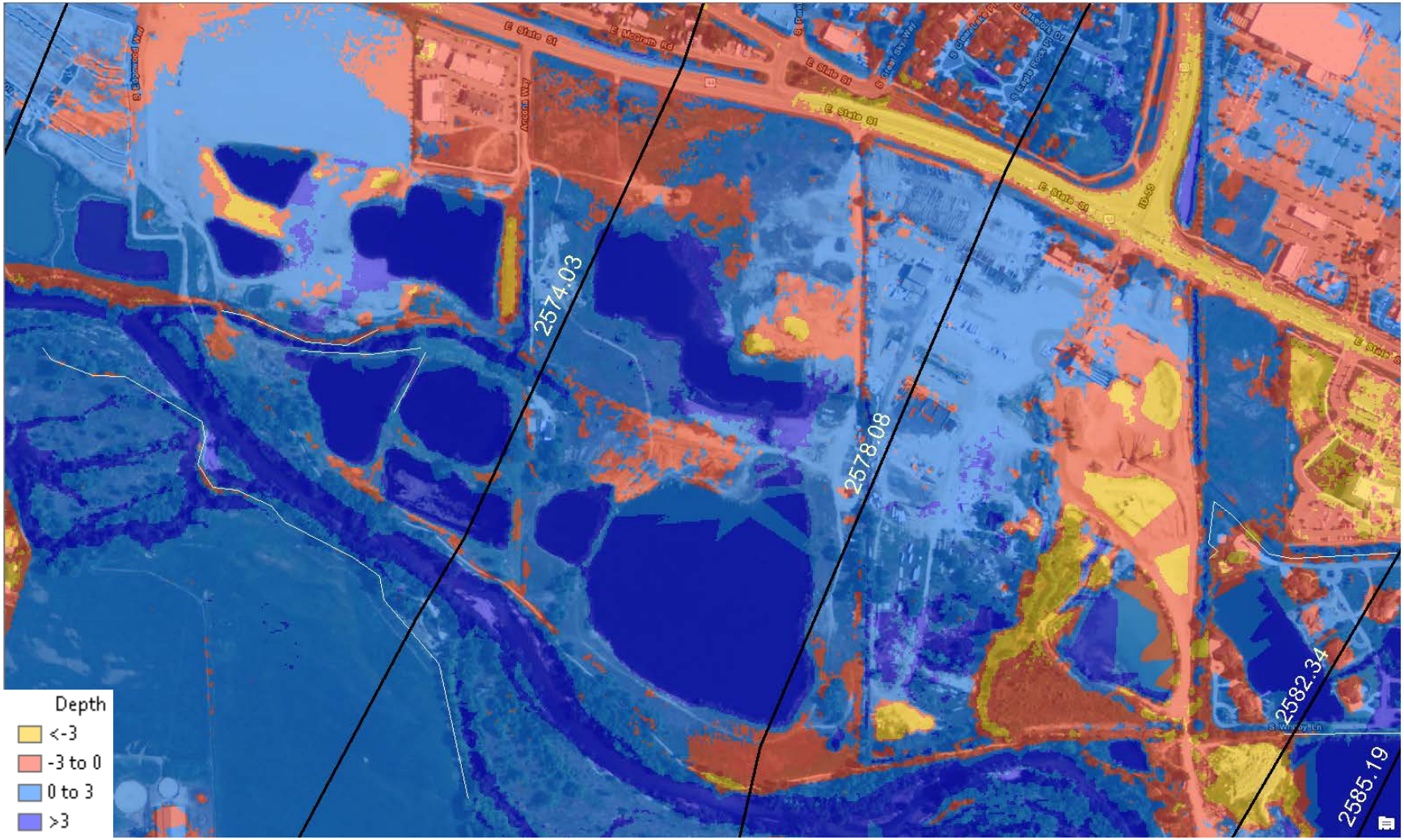

E State St
E McGrath Rd
Ancona Way
S Edgewood Way
S Sear Sky Way
S Clear Lake Pl
S Eagle Rock Pl
E Lakefork Dr
ID-50
2574.03
2578.08
2582.34
2585.19
Depth
<-3
-3 to 0
0 to 3
>3

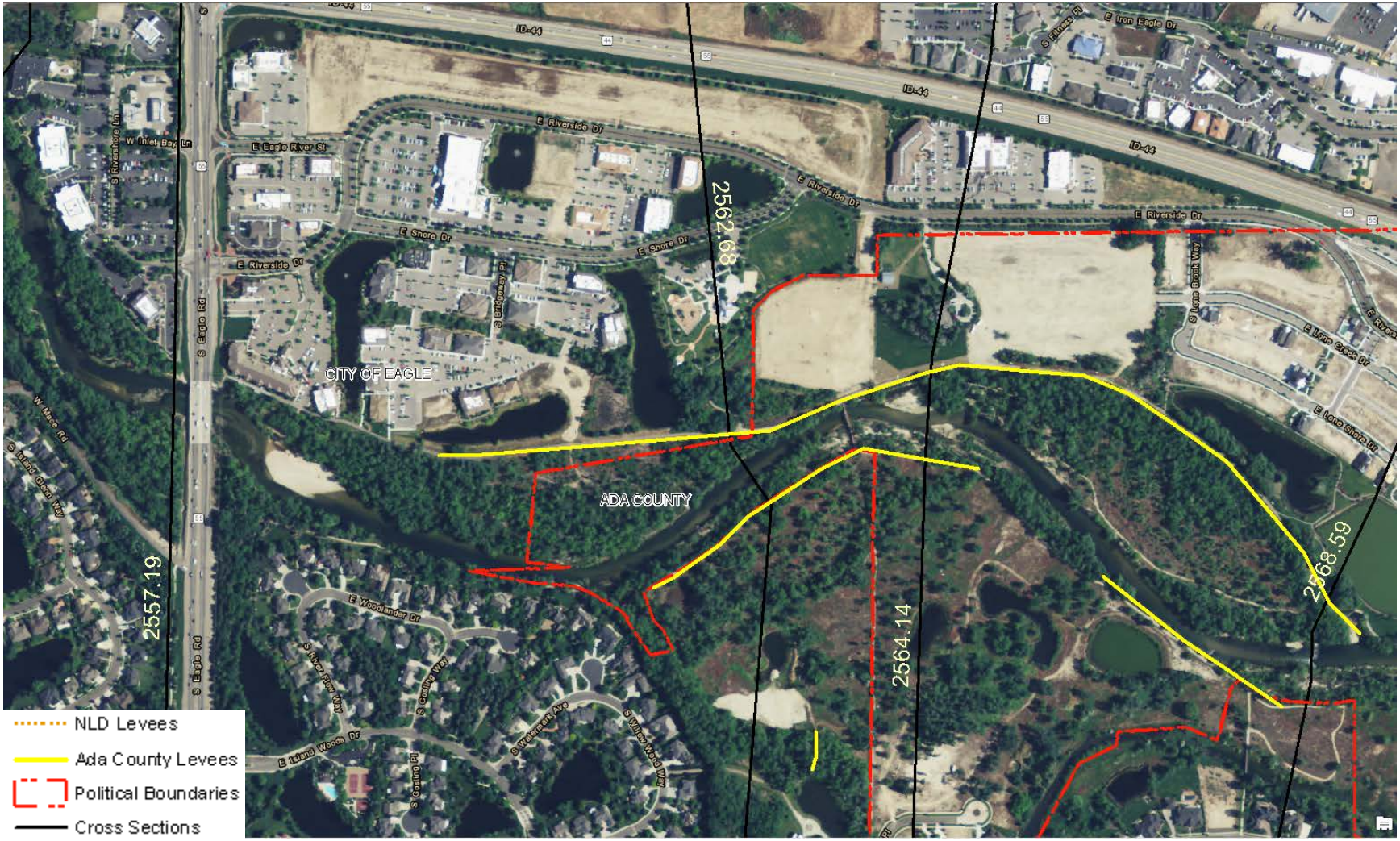

ID-44
E Riverside Dr
E Eagle River St
W Inlet Bay Ln
S Eagle Rd
E Shore Dr
S Bridgeway Pl
CITY OF EAGLE
ADA COUNTY
2562.68
2557.19
2564.14
2568.59
E Woodlander Dr
S River Flow Way
S Gosling Way
S Gosling Pl
S Watermark Ave
S Willow Wood Way
E Island Woods Dr
S Island Glenn Way
W Mace Rd
S Rivershore Ln
E Iron Eagle Dr
S Fitness Pl
S Lone Brook Way
E Lone Creek Dr
E Lone Shore Dr
NLD Levees
Ada County Levees
Political Boundaries
Cross Sections

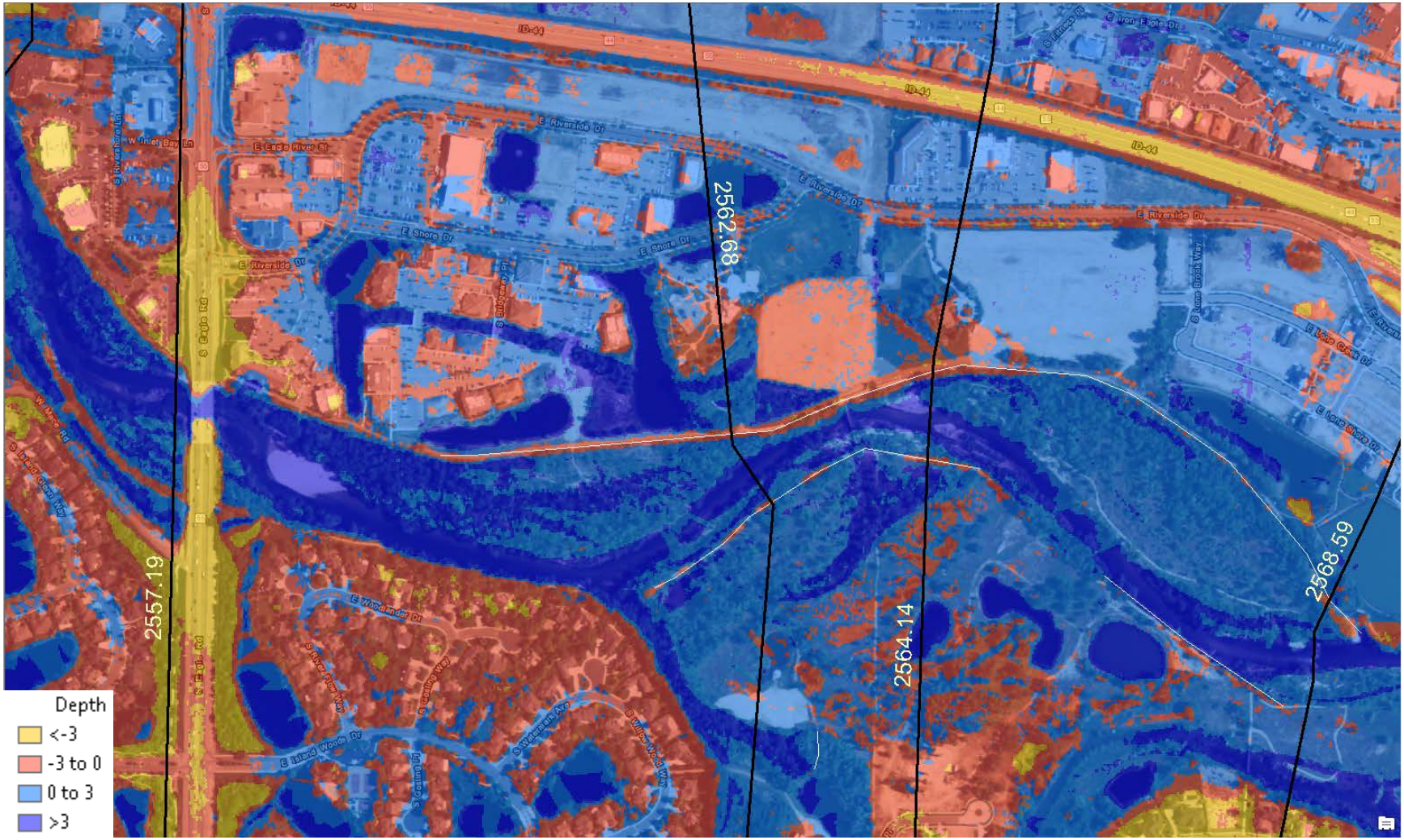

2562.68
2557.19
2564.14
2568.59
Depth
<-3
-3 to 0
0 to 3
>3

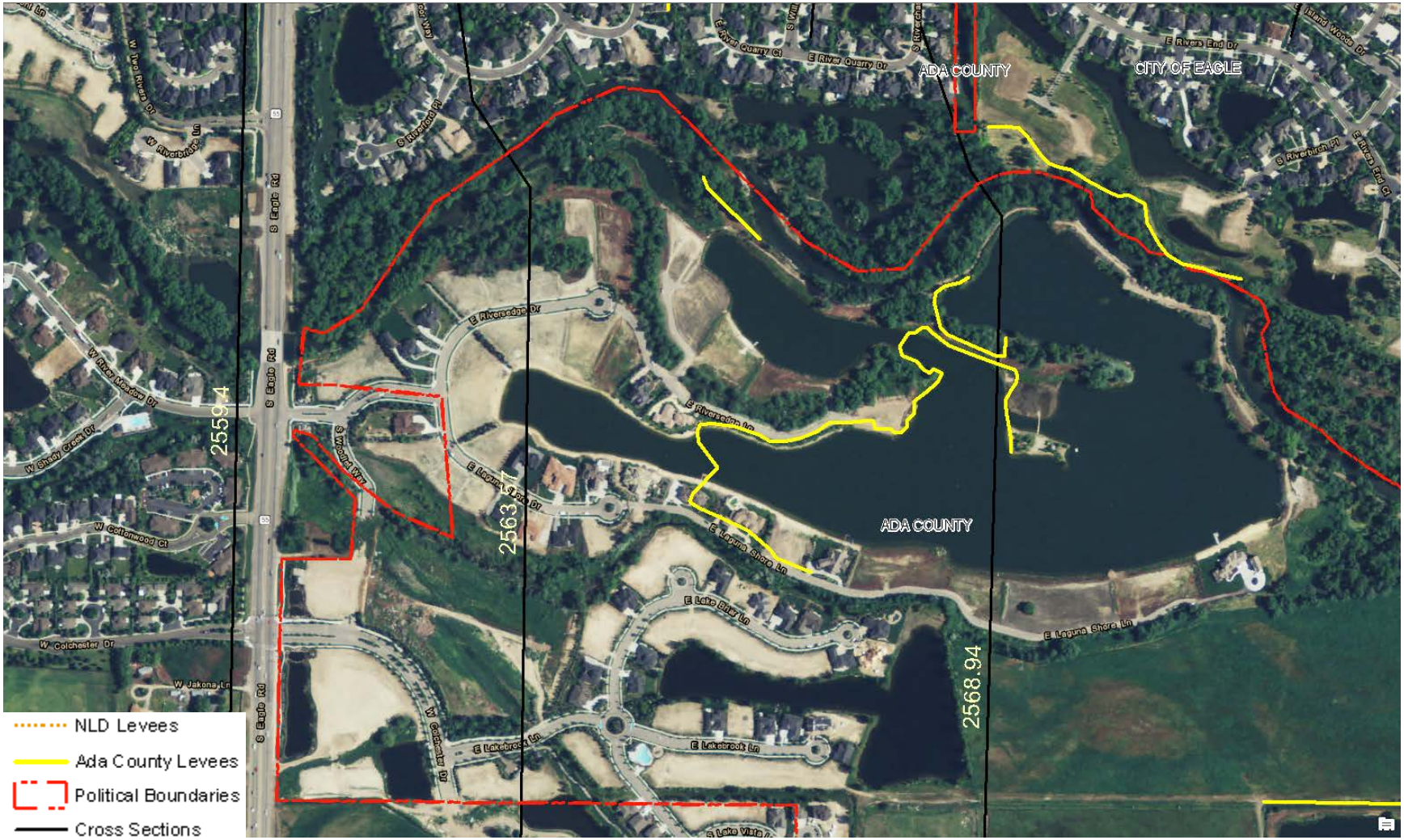
ADA COUNTY
CITY OF EAGLE
ADA COUNTY
2559.4
2563.1
2568.94
E River Quarry Dr
E Rivers End Dr
S Riverbirch Pl
E Riversedge Dr
E Riversedge Ln
E Laguna Shore Dr
E Laguna Shore Ln
E Lake Briar Ln
E Lakebrook Ln
S Eagle Rd
W River Meadow Dr
W Shady Creek Dr
W Cottonwood Ct
W Colchester Dr
W Jakona Ln
S Woodlot Way
NLD Levees
Ada County Levees
Political Boundaries
Cross Sections

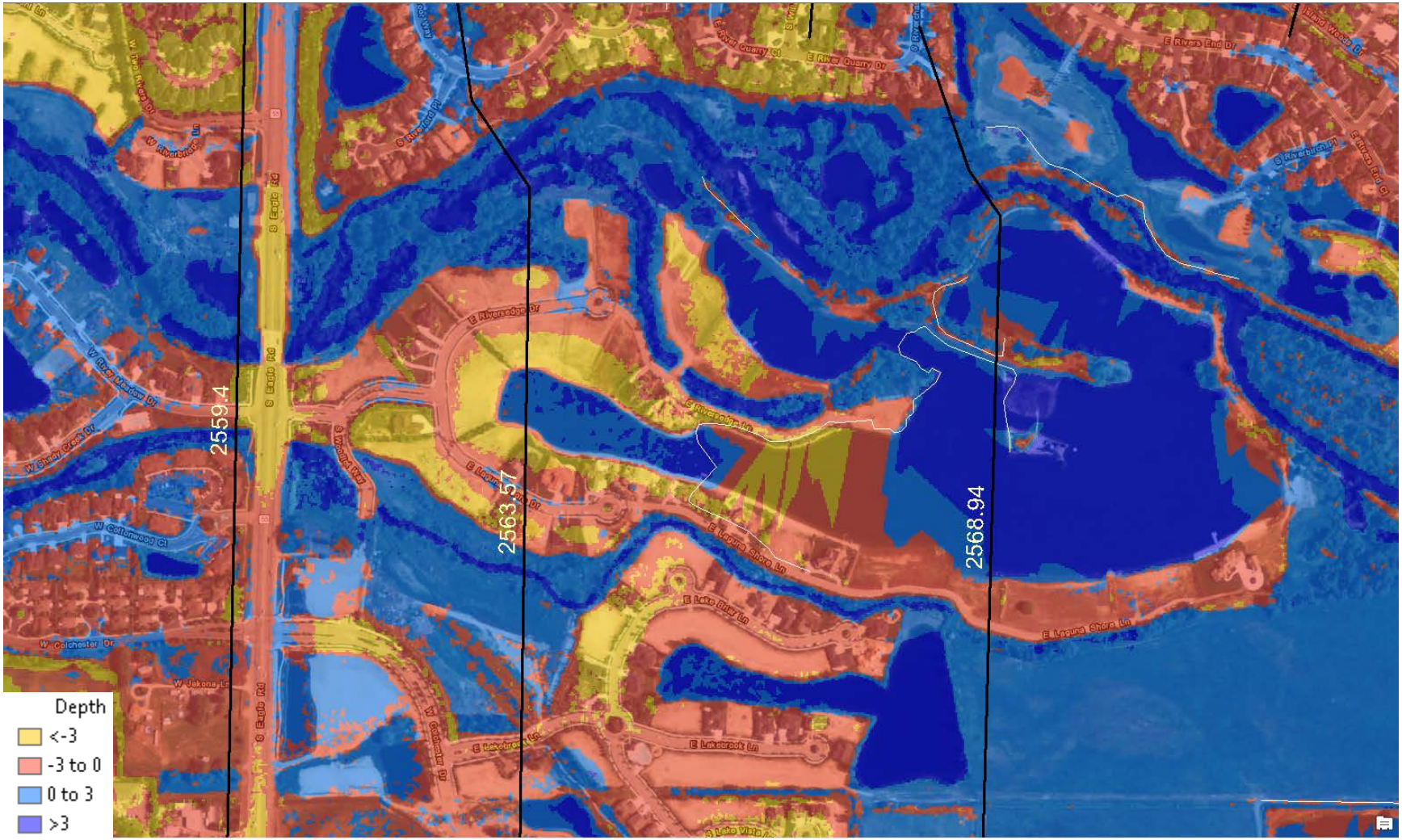

2559.4
2563.57
2568.94
Depth
<-3
-3 to 0
0 to 3
>3
E Riversedge Dr
E Riversedge Ln
E Laguna Shore Ln
E Lake Briar Ln
E Lakebrook Ln
E Rivers End Dr
E River Quarry Dr
S Eagle Rd
W Cottonwood Ct
W Colchester Dr
W Jakona Ln
W Shady Creek Dr
W River Meadow Dr

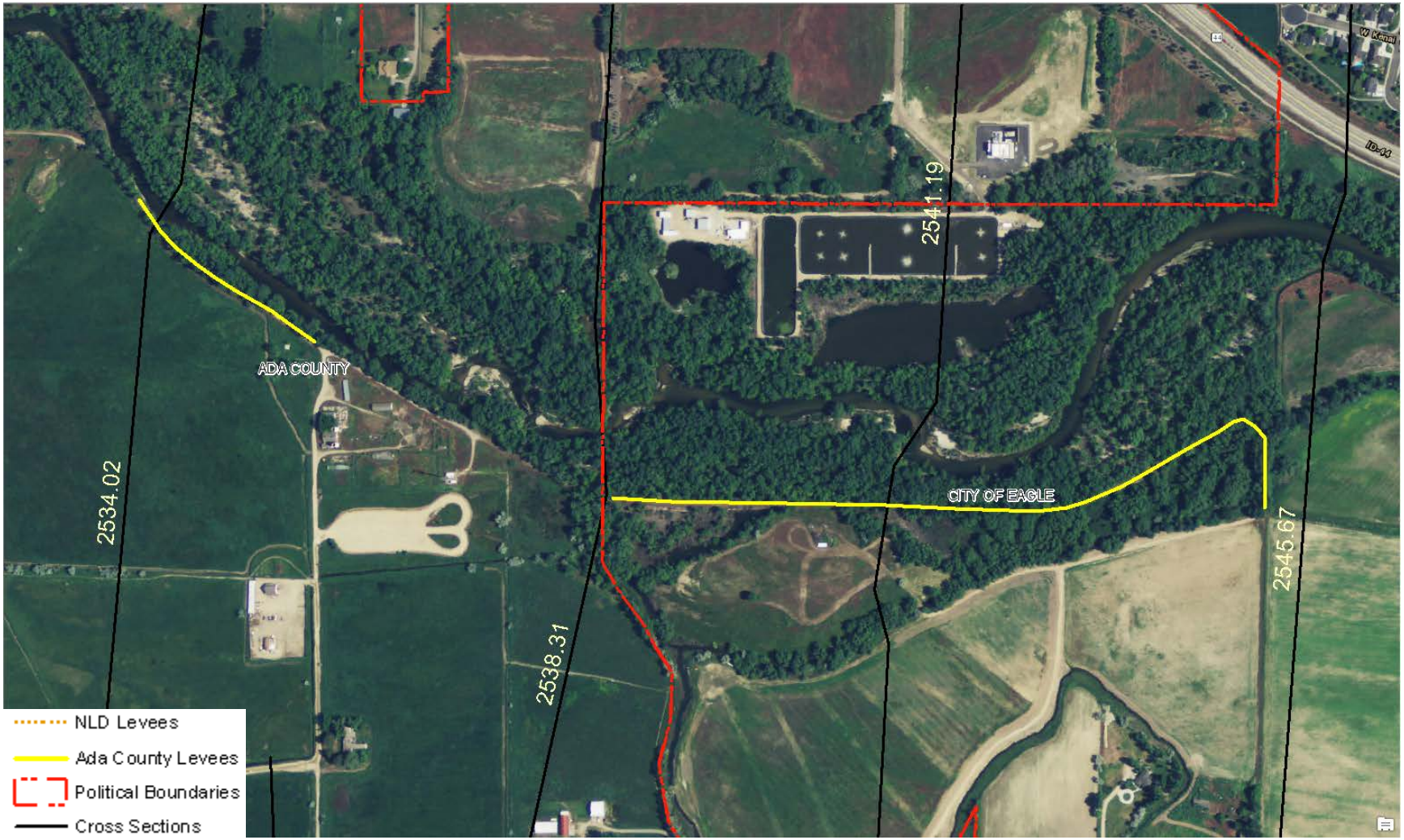
ADA COUNTY
CITY OF EAGLE
2534.02
2538.31
2541.19
2545.67
W Kenai
Id-44
NLD Levees
Ada County Levees
Political Boundaries
Cross Sections

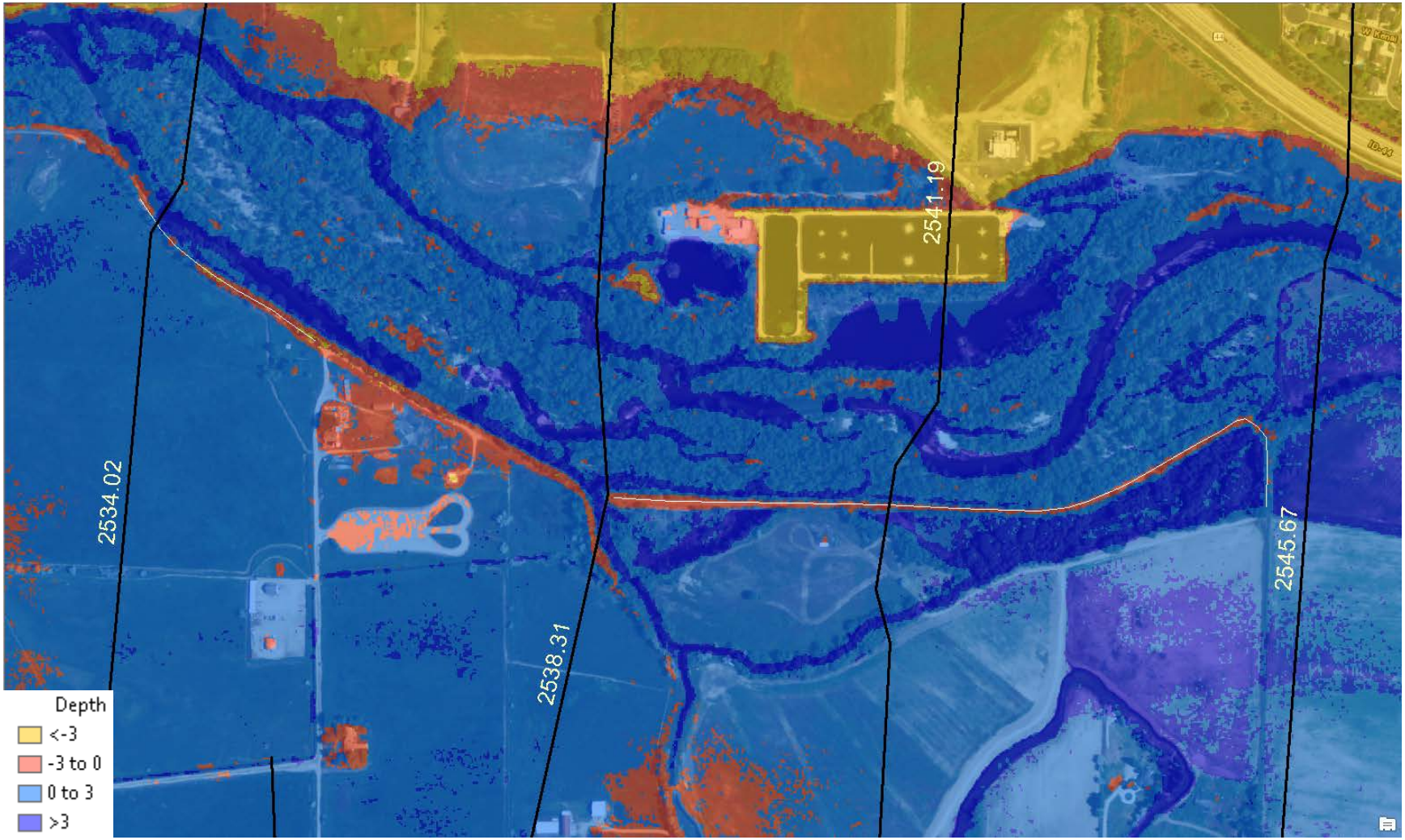
2534.02
2538.31
2541.19
2545.67
Depth
<-3
-3 to 0
0 to 3
>3

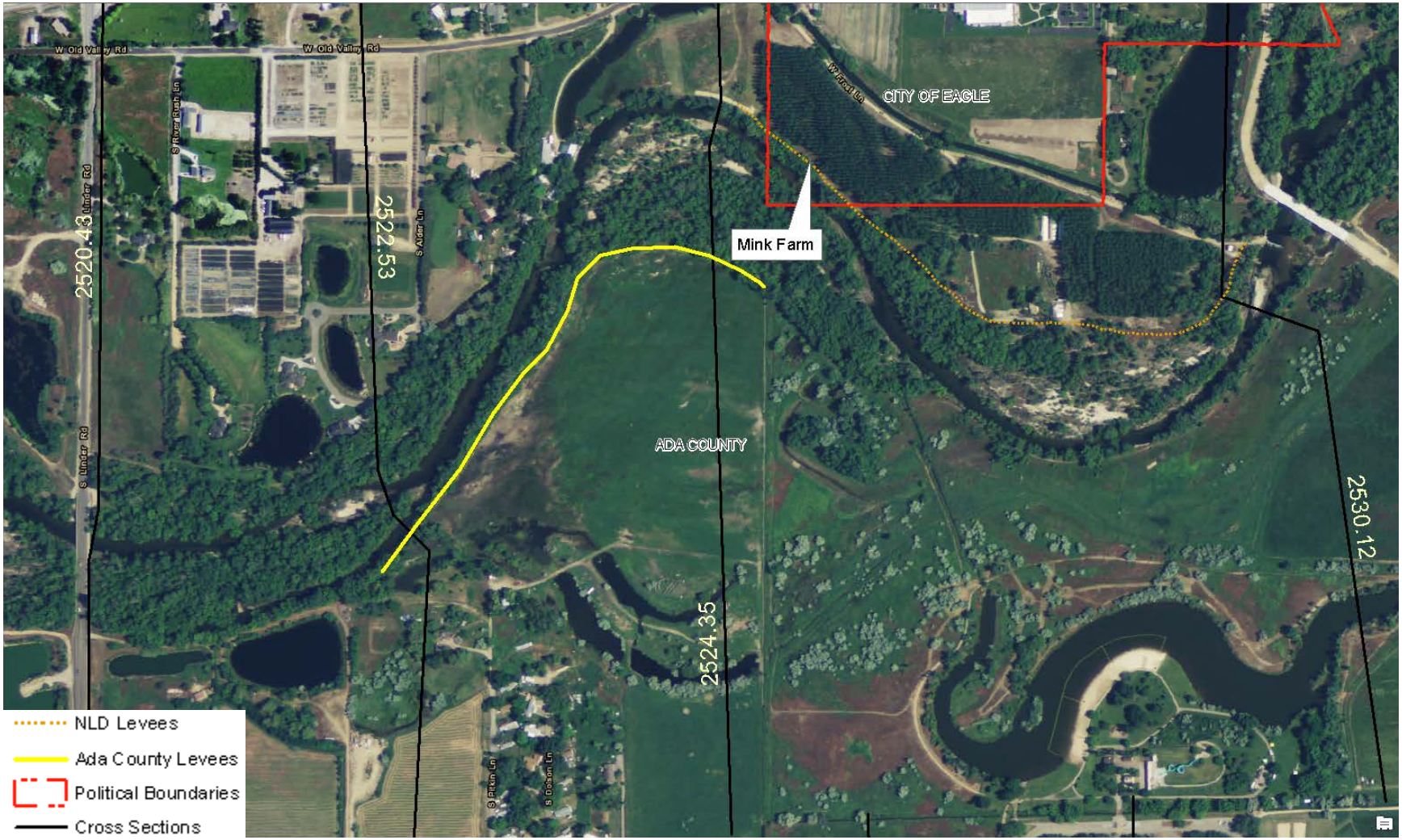
W Old Valley Rd
W Old Valley Rd
S River Birch Ln
S Linder Rd
S Linder Rd
2520.43
2522.53
S Alder Ln
W Pine Ln
CITY OF EAGLE
Mink Farm
ADA COUNTY
2524.35
2530.12
S Pikin Ln
S Dolson Ln
NLD Levees
Ada County Levees
Political Boundaries
Cross Sections

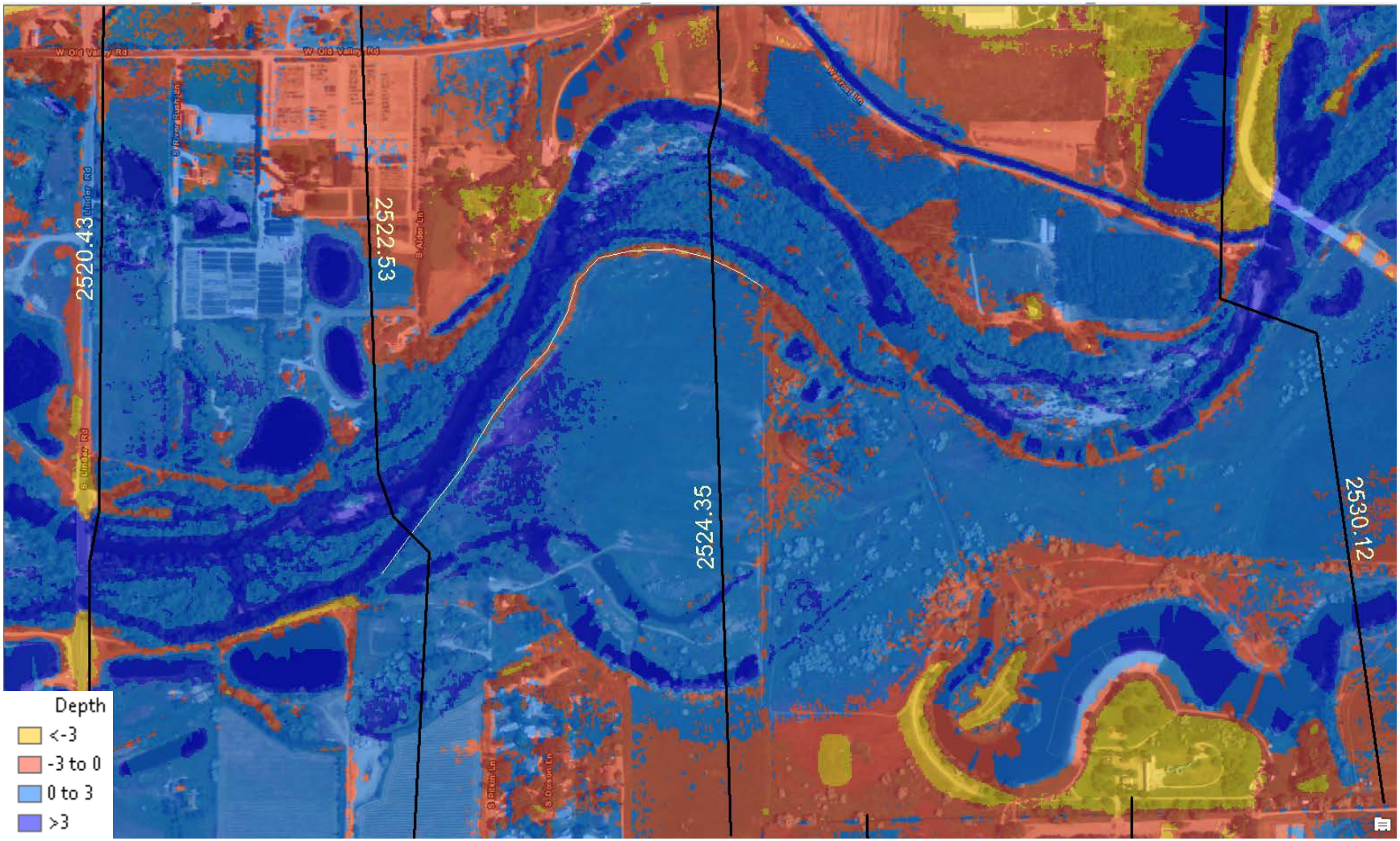

W Old Valley Rd
W Old Valley Rd
S Linder Rd
S Linder Rd
S River Rush Ln
S Alder Ln
W Frost Ln
S Pikin Ln
S Dalson Ln
2520.43
2522.53
2524.35
2530.12
Depth
<-3
-3 to 0
0 to 3
>3

NLD Levees
Ada County Levees
Political Boundaries
Cross Sections
2510.34
2512.11
2513.88
2516.25
2520.93
2523.59
ADA COUNTY
W Duck Alley Rd
S Linder Rd
N Linder Rd
S Artesian Rd
W Sandy Ct
W Ribier Dr

Depth
<-3
-3 to 0
0 to 3
>3
2510.34
2512.11
2513.88
2516.25
2520.93
2523.59
W Duck Alley Rd
S Linder Rd
N Linder Rd
S Artesian Rd
W Sandy Ct

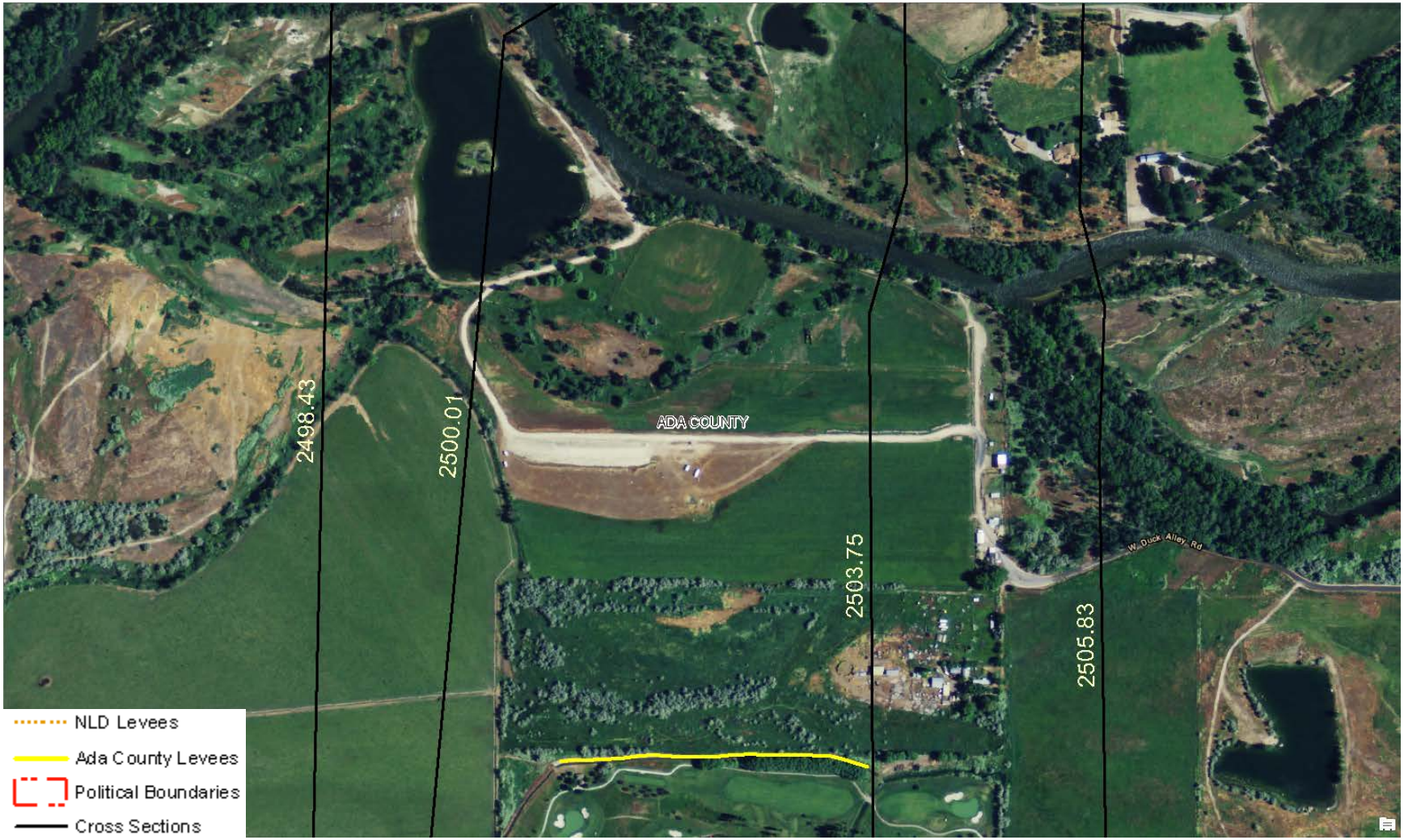
2498.43
2500.01
2503.75
2505.83
ADA COUNTY
W. Duck Alley Rd
NLD Levees
Ada County Levees
Political Boundaries
Cross Sections

2498.43
2500.01
2503.75
2505.83
W. Duck Alley Rd
Depth
<-3
-3 to 0
0 to 3
>3

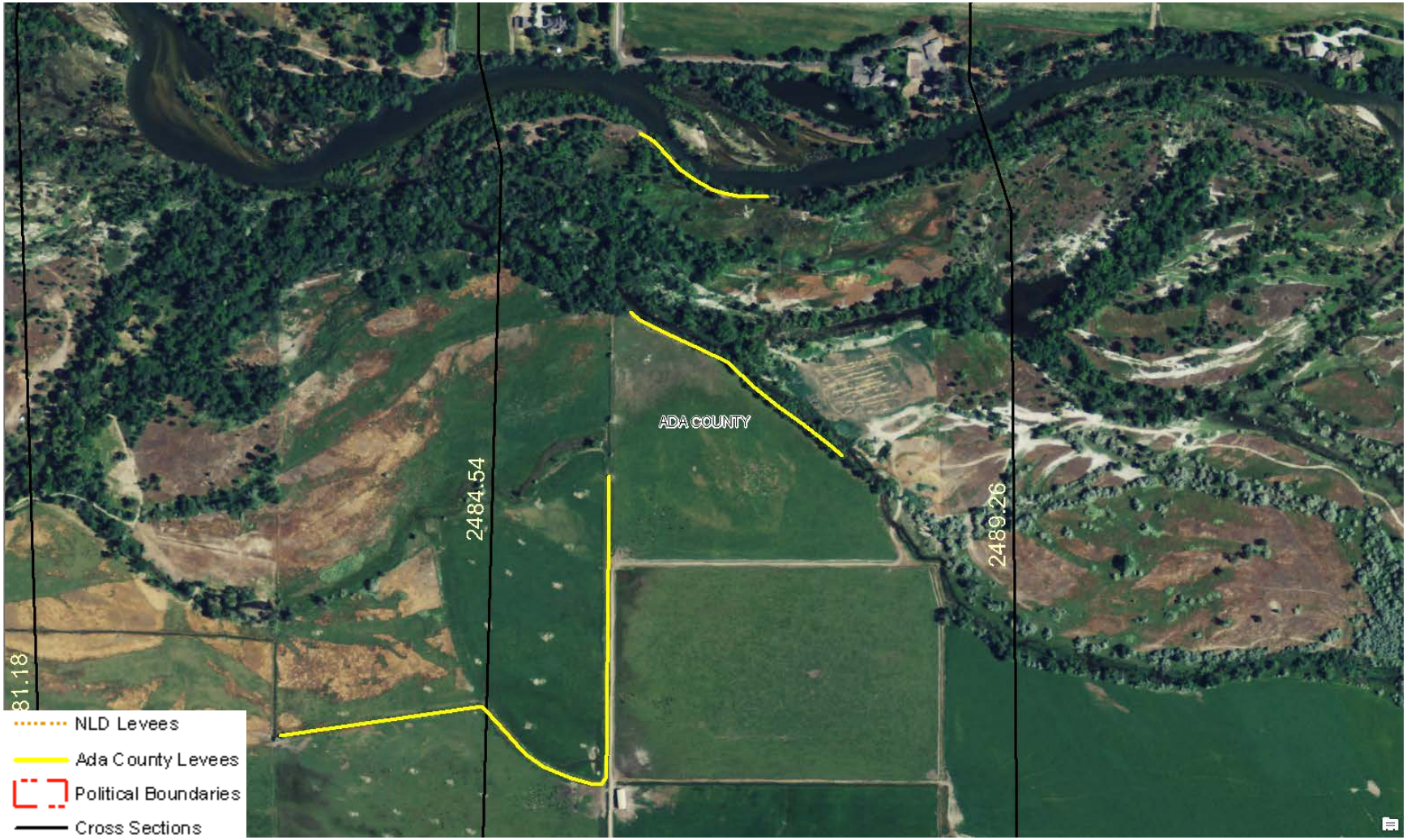
81.18
2484.54
ADA COUNTY
2489.26
NLD Levees
Ada County Levees
Political Boundaries
Cross Sections

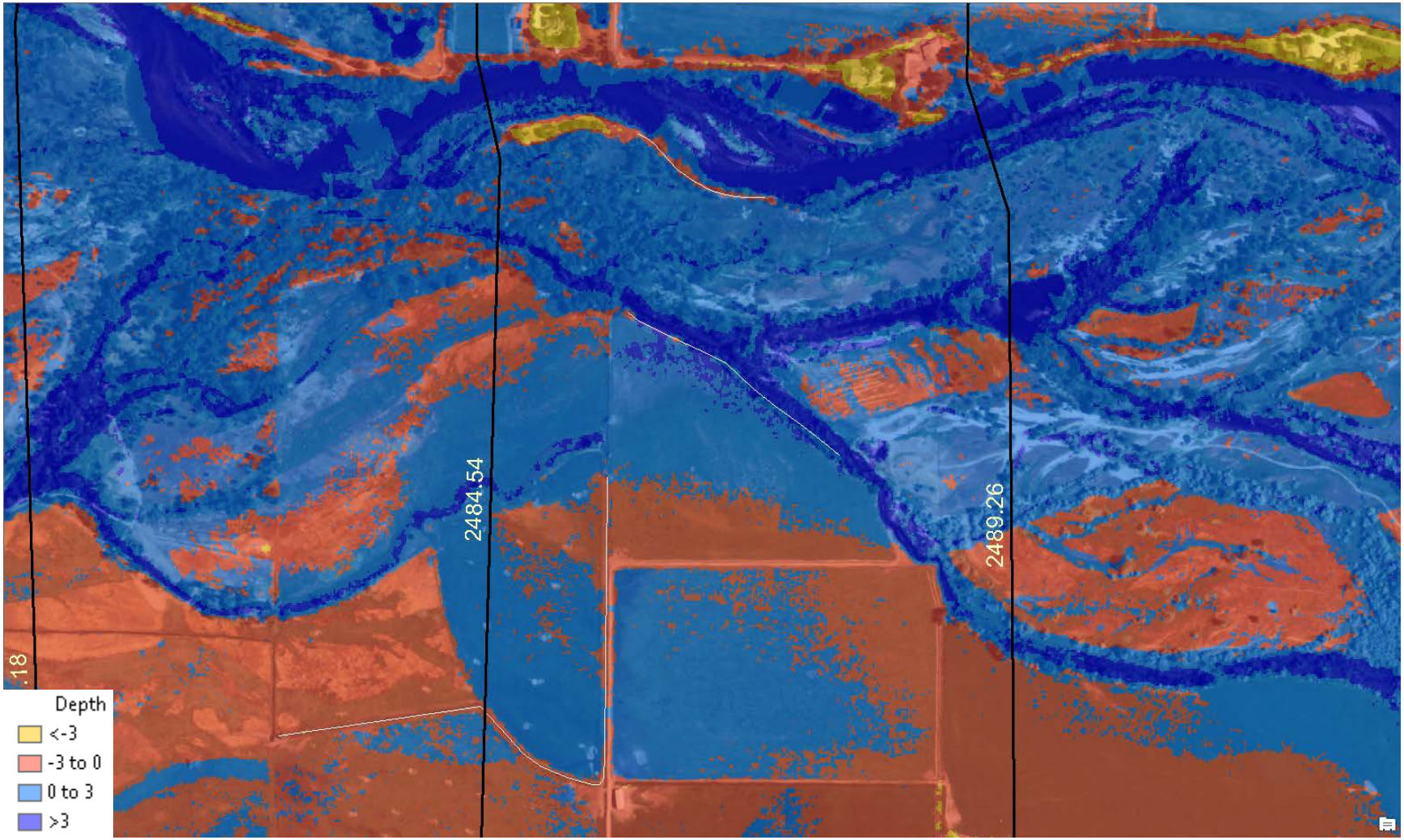
.18
2484.54
2489.26
Depth
<-3
-3 to 0
0 to 3
>3

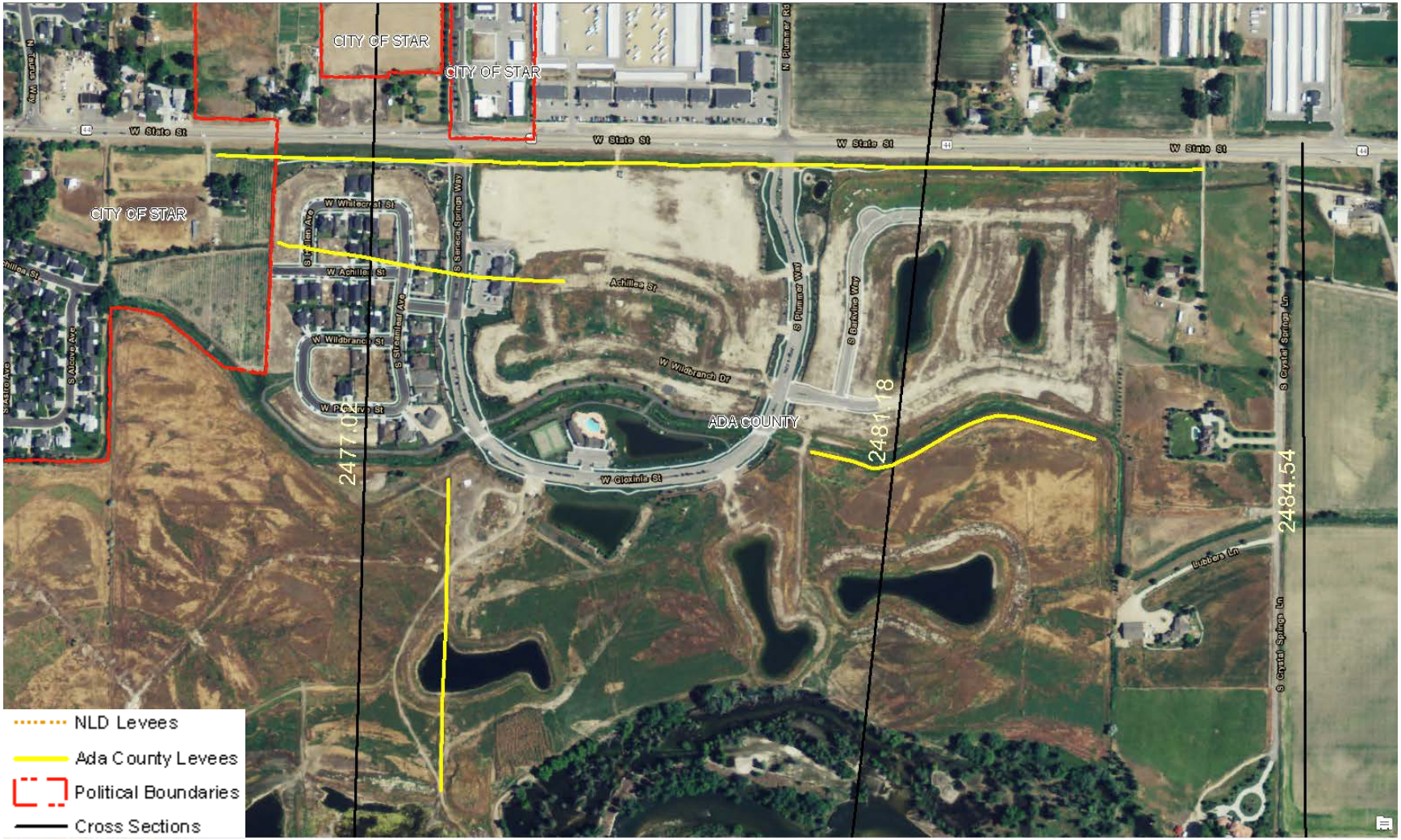
CITY OF STAR
CITY OF STAR
CITY OF STAR
W State St
W State St
W State St
W State St
N Plummer Rd
N Taurus Way
W Whitecrest St
W Achilles St
Achilles St
W Wildbranch St
W Wildbranch Dr
W Gloxinia St
S Plummer Way
S Barkvine Way
S Seneca Springs Way
S Streamleaf Ave
S Crystal Springs Ln
Lubbers Ln
ADA COUNTY
2477.02
2481.18
2484.54
NLD Levees
Ada County Levees
Political Boundaries
Cross Sections

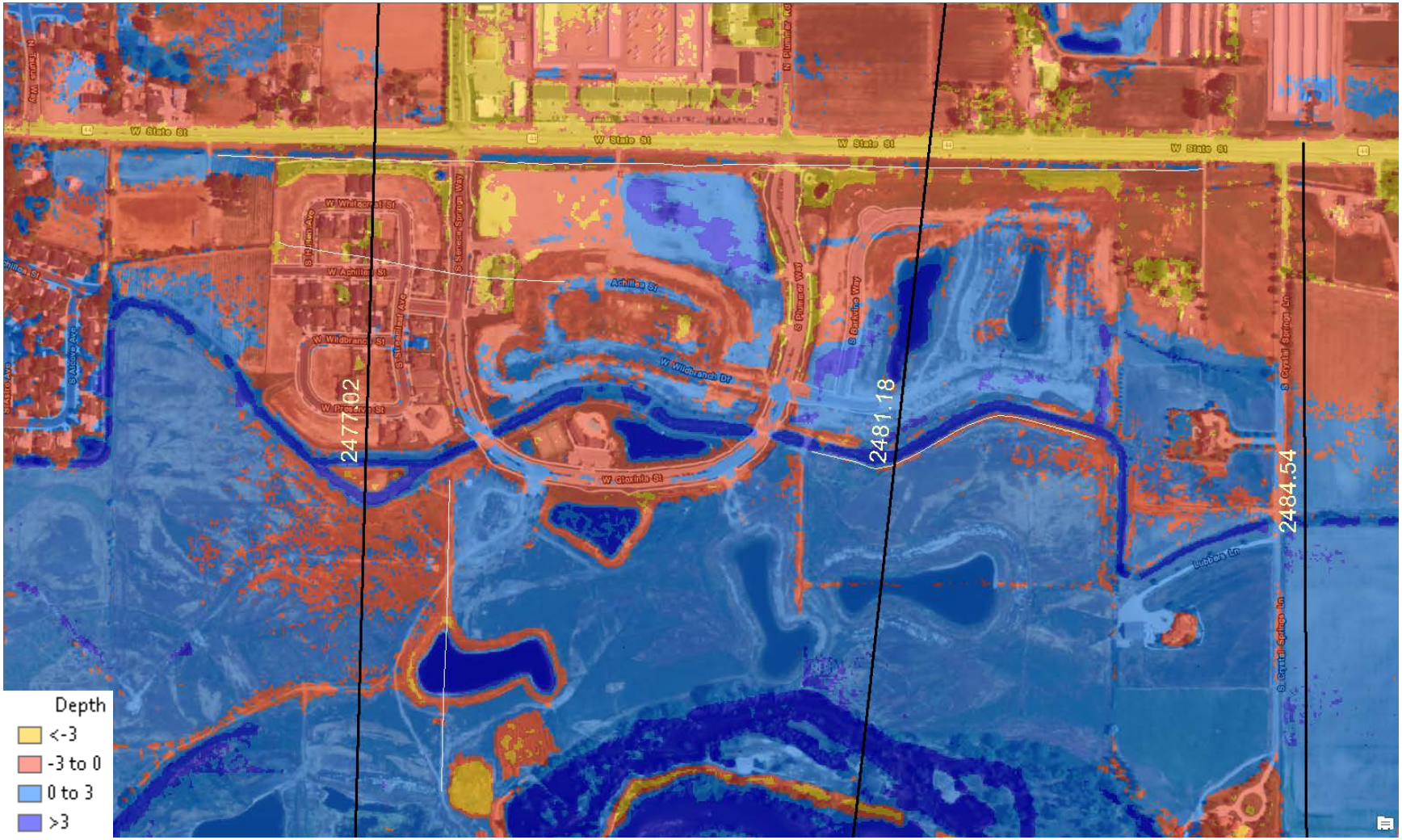

W State St
W Whitecrest St
W Achilles St
W Wildbrandt St
W Presdive St
W Gloxinia St
Achilles St
W Wildbrandt Dr
S Sanoca Springs Way
S Plummer Way
S Barkvine Way
S Crystal Springs Ln
Lubbers Ln
2477.02
2481.18
2484.54
Depth
<-3
-3 to 0
0 to 3
>3

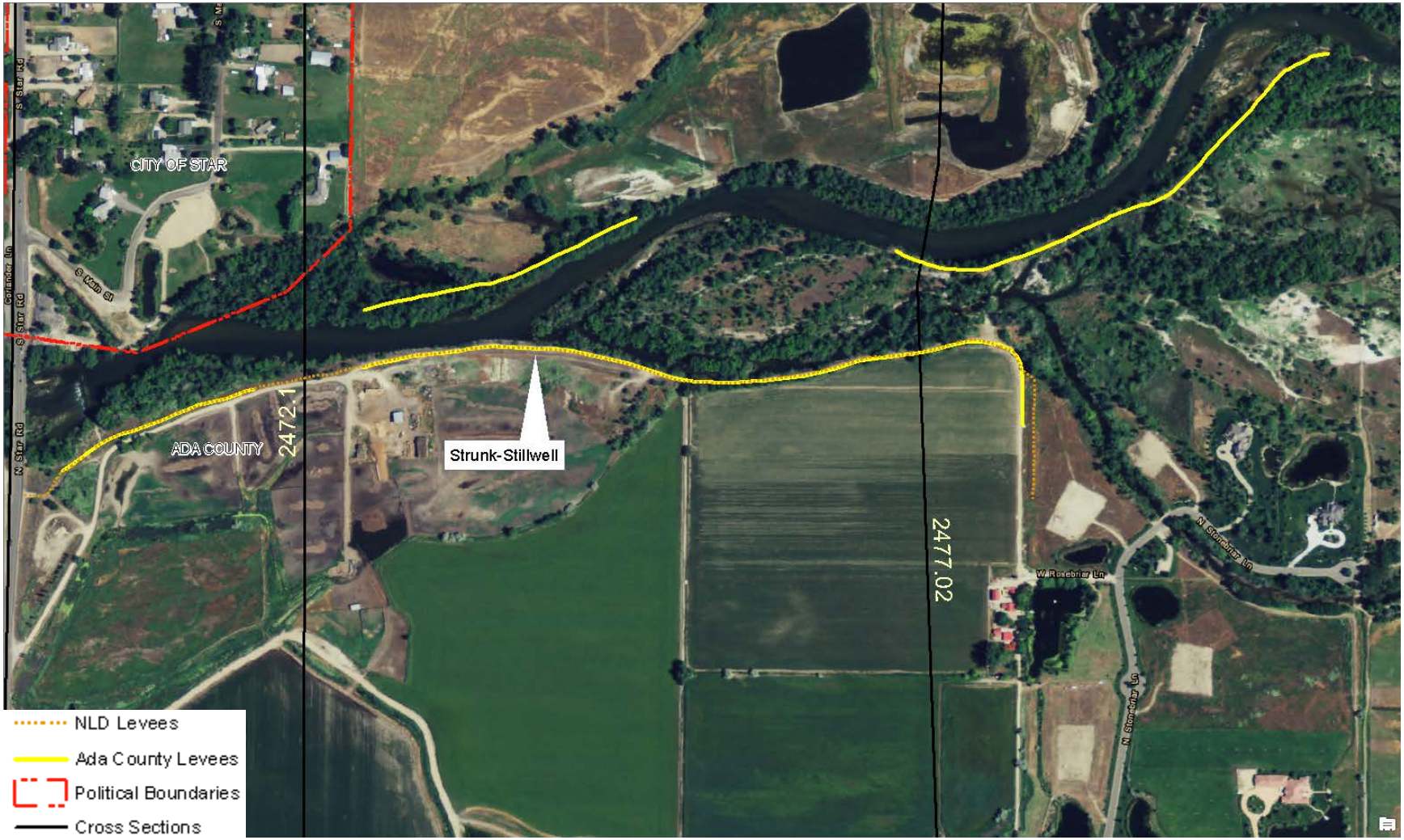
CITY OF STAR
ADA COUNTY
2472.1
2477.02
Strunk-Stillwell
S Star Rd
N Star Rd
Coriander Ln
S Main St
W Rosebriar Ln
N Stonebriar Ln
NLD Levees
Ada County Levees
Political Boundaries
Cross Sections

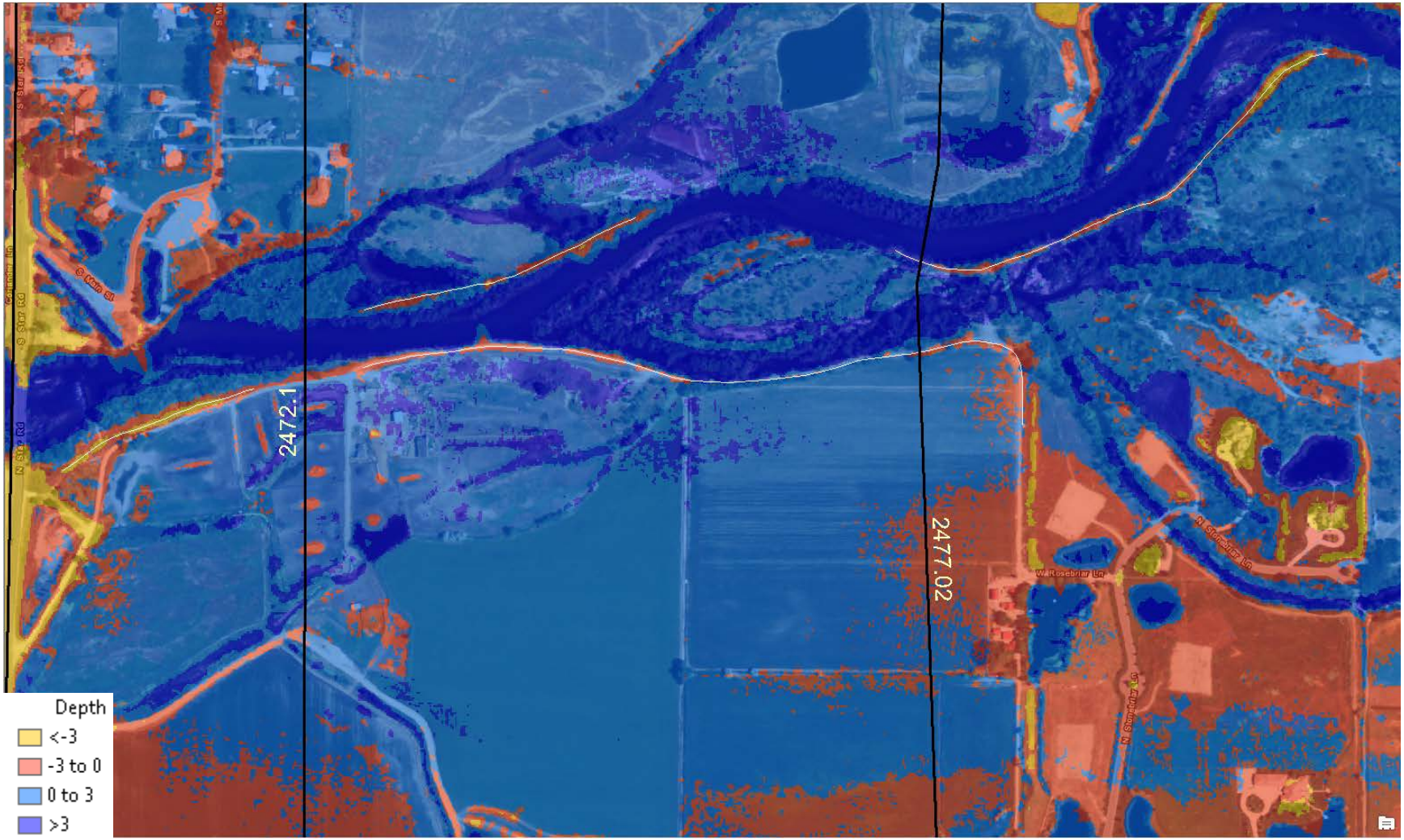

2472.1
2477.02
Depth
<-3
-3 to 0
0 to 3
>3

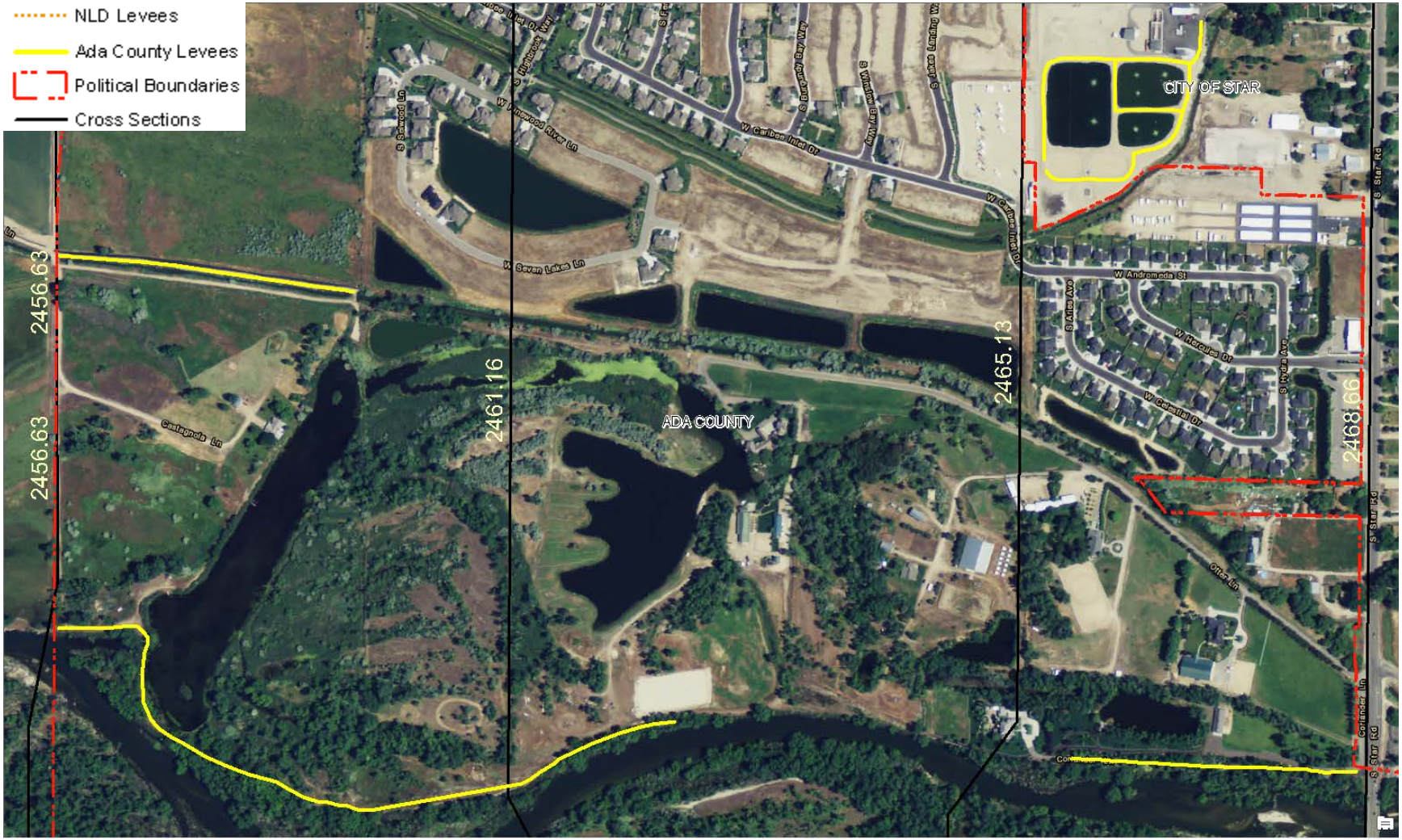
NLD Levees
Ada County Levees
Political Boundaries
Cross Sections
CITY OF STAR
ADA COUNTY
2456.63
2456.63
2461.16
2465.13
2468.66
W Caribee Inlet Dr
W Seven Lakes Ln
W Andromeda St
W Hercules Dr
W Celestial Dr
S Star Rd
Castagnola Ln
Otter Ln
Coriander Ln

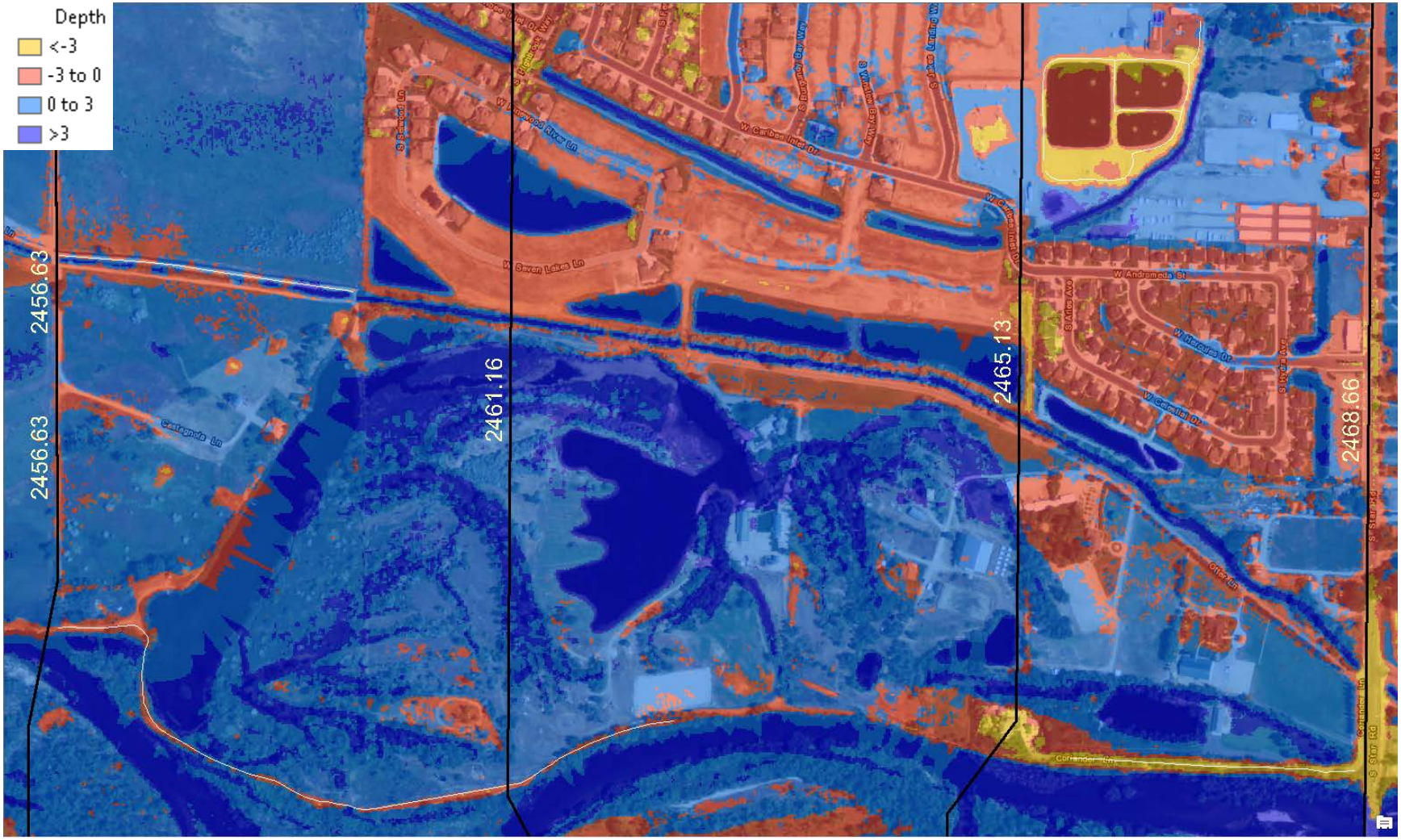
Depth
<-3
-3 to 0
0 to 3
>3
2456.63
2456.63
2461.16
2465.13
2468.66
W Seven Lakes Ln
W Andromeda St
W Hercules Dr
W Celestial Dr
Castagnola Ln
Corrander Ln
S Star Rd